

***APPENDIX E***


***ENVIRONMENTAL DATA RESOURCES DATABASE REPORT***

**Montgomery County Airpark**

18800 Woodfield Road  
Gaithersburg, MD 20879

Inquiry Number: 4616084.2s  
May 11, 2016

**The EDR Radius Map™ Report with GeoCheck®**



6 Armstrong Road, 4th floor  
Shelton, CT 06484  
Toll Free: 800.352.0050  
[www.edrnet.com](http://www.edrnet.com)

# TABLE OF CONTENTS

<u>SECTION</u>	<u>PAGE</u>
Executive Summary .....	ES1
Overview Map .....	2
Detail Map .....	3
Map Findings Summary .....	4
Map Findings .....	8
Orphan Summary .....	136
Government Records Searched/Data Currency Tracking .....	GR-1
 <b><u>GEOCHECK ADDENDUM</u></b>	
Physical Setting Source Addendum .....	A-1
Physical Setting Source Summary .....	A-2
Physical Setting SSURGO Soil Map .....	A-5
Physical Setting Source Map .....	A-11
Physical Setting Source Map Findings .....	A-13
Physical Setting Source Records Searched .....	PSGR-1

*Thank you for your business.*  
Please contact EDR at 1-800-352-0050  
with any questions or comments.

#### Disclaimer - Copyright and Trademark Notice

This Report contains certain information obtained from a variety of public and other sources reasonably available to Environmental Data Resources, Inc. It cannot be concluded from this Report that coverage information for the target and surrounding properties does not exist from other sources. **NO WARRANTY EXPRESSED OR IMPLIED, IS MADE WHATSOEVER IN CONNECTION WITH THIS REPORT. ENVIRONMENTAL DATA RESOURCES, INC. SPECIFICALLY DISCLAIMS THE MAKING OF ANY SUCH WARRANTIES, INCLUDING WITHOUT LIMITATION, MERCHANTABILITY OR FITNESS FOR A PARTICULAR USE OR PURPOSE. ALL RISK IS ASSUMED BY THE USER. IN NO EVENT SHALL ENVIRONMENTAL DATA RESOURCES, INC. BE LIABLE TO ANYONE, WHETHER ARISING OUT OF ERRORS OR OMISSIONS, NEGLIGENCE, ACCIDENT OR ANY OTHER CAUSE, FOR ANY LOSS OF DAMAGE, INCLUDING, WITHOUT LIMITATION, SPECIAL, INCIDENTAL, CONSEQUENTIAL, OR EXEMPLARY DAMAGES. ANY LIABILITY ON THE PART OF ENVIRONMENTAL DATA RESOURCES, INC. IS STRICTLY LIMITED TO A REFUND OF THE AMOUNT PAID FOR THIS REPORT.** Purchaser accepts this Report "AS IS". Any analyses, estimates, ratings, environmental risk levels or risk codes provided in this Report are provided for illustrative purposes only, and are not intended to provide, nor should they be interpreted as providing any facts regarding, or prediction or forecast of, any environmental risk for any property. Only a Phase I Environmental Site Assessment performed by an environmental professional can provide information regarding the environmental risk for any property. Additionally, the information provided in this Report is not to be construed as legal advice.

Copyright 2016 by Environmental Data Resources, Inc. All rights reserved. Reproduction in any media or format, in whole or in part, of any report or map of Environmental Data Resources, Inc., or its affiliates, is prohibited without prior written permission.

EDR and its logos (including Sanborn and Sanborn Map) are trademarks of Environmental Data Resources, Inc. or its affiliates. All other trademarks used herein are the property of their respective owners.

## EXECUTIVE SUMMARY

A search of available environmental records was conducted by Environmental Data Resources, Inc (EDR). The report was designed to assist parties seeking to meet the search requirements of EPA's Standards and Practices for All Appropriate Inquiries (40 CFR Part 312), the ASTM Standard Practice for Environmental Site Assessments (E 1527-13) or custom requirements developed for the evaluation of environmental risk associated with a parcel of real estate.

### TARGET PROPERTY INFORMATION

#### ADDRESS

18800 WOODFIELD ROAD  
GAITHERSBURG, MD 20879

#### COORDINATES

Latitude (North): 39.1652260 - 39° 9' 54.81"  
Longitude (West): 77.1588970 - 77° 9' 32.02"  
Universal Transverse Mercator: Zone 18  
UTM X (Meters): 313479.1  
UTM Y (Meters): 4337123.5  
Elevation: 541 ft. above sea level

### USGS TOPOGRAPHIC MAP ASSOCIATED WITH TARGET PROPERTY

Target Property Map: 6049428 GAITHERSBURG, MD  
Version Date: 2014

### AERIAL PHOTOGRAPHY IN THIS REPORT

Portions of Photo from: 20110629, 20110630  
Source: USDA

MAPPED SITES SUMMARY

Target Property Address:  
18800 WOODFIELD ROAD  
GAITHERSBURG, MD 20879

Click on Map ID to see full detail.

MAP ID	SITE NAME	ADDRESS	DATABASE ACRONYMS	RELATIVE ELEVATION	DIST (ft. & mi.) DIRECTION
A1		18820 WOODFIELD RD	EDR Hist Auto	Higher	68, 0.013, East
A2	QUICK LUBE	18830 WOODFIELD RD	MD OCPCASES	Higher	82, 0.016, ENE
A3	GREASE N GO	18824 WOODFIELD RD	RCRA-SQG, FINDS, ECHO	Higher	86, 0.016, East
A4		18824 WOODFIELD RD	EDR Hist Auto	Higher	86, 0.016, East
B5		7419 LINDBERGH DR	EDR Hist Auto	Higher	270, 0.051, SE
A6	PIANO CRAFT LLC	18860 WOODFIELD RD S	RCRA-SQG	Higher	270, 0.051, ENE
B7	A.B. VEIRS & SONS	7411 LINDBERGH DR ST	MD HIST UST	Higher	345, 0.065, ESE
B8	A B VEIRS SONS & CO	7411-L LINDBERGH DR	MD OCPCASES	Higher	345, 0.065, ESE
B9	A B VEIRS & SONSINC	7411-L LINDBERGH DR	MD OCPCASES	Higher	345, 0.065, ESE
B10	A.B. VEIRS & SONS, I	7411-L LINDBERGH DRI	MD UST, MD Financial Assurance	Higher	345, 0.065, ESE
B11	INTERWOOD INC	7431 LINDBERGH DR	RCRA-CESQG, FINDS, ECHO	Higher	388, 0.073, ESE
C12	WOODEN DESIGN INC	18900 WOODFIELD RD U	RCRA-CESQG, FINDS, ECHO	Higher	481, 0.091, ENE
C13	TRUGREEN	18910 WOODFIELD RD	RCRA-CESQG	Higher	584, 0.111, ENE
C14	ALBERTI VAN & STORAG	18930 GAITHERSBURG-L	MD HIST UST	Higher	638, 0.121, ENE
D15	MONTGOMERY COUNTY AI	7940 AIRPARK DRIVE	MD UST, MD Financial Assurance	Lower	672, 0.127, NW
D16	MONTGOMERY AVIATION	7940 AIR PARK RD	MD OCPCASES	Lower	672, 0.127, NW
D17	MONTGOMERY AVIATION	7940 AIRPARK ROAD	MD AST	Lower	672, 0.127, NW
D18	AIRPORT/FLIGHT RESOU	7940 AIRPARK RD	MD OCPCASES	Lower	672, 0.127, NW
D19	MONTGOMERY AVIATION	7940 AIRPARK ROAD	MD ENG CONTROLS	Lower	672, 0.127, NW
D20	MONTGOMERY COUNTY AI	7940 AIRPARK RD	MD HIST UST	Lower	672, 0.127, NW
D21	MONTGOMERY COUNTY AI	7940 AIRPARK DR	MD OCPCASES	Lower	672, 0.127, NW
C22	ALBERTI VAN & STORAG	18930 WOODFIELD RD (	MD OCPCASES	Higher	695, 0.132, ENE
C23	WILLARD PACKAGING CO	18940 WOODFIELD ROAD	MD UST, MD Financial Assurance	Higher	751, 0.142, NE
C24	R.S. WILLARD COMPANY	18940 WOODFIELD RD	MD HIST UST	Higher	751, 0.142, NE
C25	RS WILLARD CO INC	18940 WOODFIELD RD	MD OCPCASES	Higher	751, 0.142, NE
E26	LLOYDS AUTO WORKS	18960 WOODFIELD RD	RCRA-CESQG, FINDS, ECHO	Higher	860, 0.163, NE
E27	MID ATLANTIC EQUIPME	18960 WOODFIELD RD #	RCRA-SQG, FINDS, ECHO	Higher	860, 0.163, NE
F28	JAMES L MUSCATELLO I	7901 BEEHCRAFT AVE	MD OCPCASES	Higher	886, 0.168, SW
F29	JAMES L. MUSCATELLO,	7901 BEEHCRAFT AVE.	MD UST, MD Financial Assurance	Higher	886, 0.168, SW
F30	JAMES MUSCATELLO	7901 BEACHCRAFT AVEN	PA MANIFEST	Higher	886, 0.168, SW
F31	MUSCATELLO, INC., JA	7901 BEEHCRAFT AVE	MD HIST UST	Higher	886, 0.168, SW
F32	DUSTIN BUILDING	7881 BEEHCRAFT AVE	MD OCPCASES, MD HIST UST	Higher	897, 0.170, SW
F33	DUSTIN BUILDING	7881 BEEHCRAFT AVEN	MD UST, MD Financial Assurance	Higher	897, 0.170, SW
34	COLORNET PRINTING &	18630 WOODFIELD RD	RCRA-CESQG, FINDS, NJ MANIFEST, ECHO	Lower	908, 0.172, South
F35	DENEAU CONSTRUCTION	7861 BEEHCRAFT AVEN	MD UST, MD Financial Assurance	Higher	909, 0.172, SW
F36	DENEAU CONSTRUCTION	7861 BEEHCRAFT AVE	MD OCPCASES, MD HIST UST	Higher	909, 0.172, SW
E37	DIST INTERNATIONAL T	18970 WOODFIELD RD	RCRA-SQG, FINDS, NJ MANIFEST, ECHO	Higher	912, 0.173, NE
F38	POOR BOY MAINTENANCE	7870 BEEHCRAFT AVE	MD OCPCASES	Higher	919, 0.174, SW
F39	EPHRIM Z STOLTZFOOF	7870 BEACHCRAFT RD	MD OCPCASES	Higher	919, 0.174, SW

MAPPED SITES SUMMARY

Target Property Address:  
18800 WOODFIELD ROAD  
GAITHERSBURG, MD 20879

Click on Map ID to see full detail.

MAP ID	SITE NAME	ADDRESS	DATABASE ACRONYMS	RELATIVE ELEVATION	DIST (ft. & mi.) DIRECTION
F40	WASTE MGMT. OF MONTG	7870 BEECHCRAFT AVE	MD HIST UST	Higher	919, 0.174, SW
F41	CAPITOL BUILDING SUP	7870 BEECHCRAFT AVEN	MD UST, MD Financial Assurance	Higher	919, 0.174, SW
F42	WASTE MANAGEMENT INC	7870 BEECHCRAFT DR	MD OCPCASES	Higher	919, 0.174, SW
E43	SHELL	7620 LINDBERGH DR	MD OCPCASES	Higher	922, 0.175, ENE
E44	SHELL STATION	7620 LINDBERGH DR	MD HIST UST	Higher	922, 0.175, ENE
E45	PEH, LLC #839 (AIRPA	7620 LINDBERGH DRIVE	MD UST, MD Financial Assurance	Higher	922, 0.175, ENE
F46	KNOLLWOOD DEVELOPMEN	7920 BEECHCRAFT AVE.	MD UST, MD Financial Assurance	Higher	928, 0.176, WSW
F47	KNOLLWOOD DEVELOPMEN	7920 BEECHCRAFT AVE	MD OCPCASES	Higher	928, 0.176, WSW
F48	KNOLLWOOD DEVELOPMEN	7920 BEECHCRAFT AVE	MD HIST UST	Higher	928, 0.176, WSW
G49	SECURITY STORAGE/MON	7501 LINDBERGH DR	MD OCPCASES	Higher	989, 0.187, ESE
G50	SECURITY STORAGE COM	7501 LINDBERGH DRIVE	MD UST, MD Financial Assurance	Higher	989, 0.187, ESE
H51	HYDRO LAWN INC.	7905 AIRPARK RD	MD HIST UST	Lower	994, 0.188, NW
H52	FORMER HYDRO LAWN	7905 AIRPARK RD	MD OCPCASES	Lower	994, 0.188, NW
H53	HYDRO LAWN INC.	7905 AIRPARK ROAD	MD UST, MD Financial Assurance	Lower	994, 0.188, NW
I54	J M TRUCKING	8001 BEECHCRAFT AVE	MD OCPCASES	Lower	1037, 0.196, WSW
I55	CONCRETE GENERAL, IN	8000 BEECHCRAFT AVEN	MD UST, MD HIST UST, MD Financial Assurance	Lower	1072, 0.203, WSW
I56	THREE M. PROPERTIES	8000 BEECHCRAFT AVE	MD OCPCASES, MD HIST UST	Lower	1072, 0.203, WSW
I57	CONCRETE GENERAL	8000 BEECHCRAFT AVE	MD OCPCASES, MD NPDES	Lower	1072, 0.203, WSW
J58	M & M RENTALS	7590 LINDBERGH DR	MD OCPCASES	Higher	1118, 0.212, ENE
59	TRITON ENGINEERING I	7537 LINDBERGH DR	RCRA-CESQG, FINDS, ECHO	Higher	1124, 0.213, East
J60	QUALITY BIOLOGICAL I	7581 LINDBERGH DR	PA MANIFEST	Higher	1161, 0.220, ENE
J61	QUALITY BIOLOGICAL I	7581 LINDBERGH DR	RCRA-CESQG, FINDS, ECHO	Higher	1161, 0.220, ENE
K62	CRYSTAL CLEANERS, IN	18526 WOODFIELD ROAD	MD INST CONTROL, MD LRP	Lower	1209, 0.229, South
K63	CRYSTAL CLEANERS	18526 RT 124 PLAZA	RCRA-SQG, MD DRYCLEANERS	Lower	1209, 0.229, South
K64	124 PLAZA	18524 WOODFIELD RD	MD OCPCASES	Lower	1216, 0.230, South
K65	AIR PARK 124 LLC	18524 WOODFIELD ROAD	MD UST, MD Financial Assurance	Lower	1216, 0.230, South
L66	CUSTOM ELECTRONICS C	7851 AIRPARK ROAD	RCRA-CESQG, US AIRS, FINDS, ECHO	Lower	1232, 0.233, NNW
L67	CAPITAL ELECTRO CIRC	7845 I AIRPARK ROAD	RCRA-LQG, NJ MANIFEST	Lower	1315, 0.249, NNW
L68	CAPITAL CIRCUITS INC	7845 I AIRPARK RD	PA MANIFEST	Lower	1315, 0.249, NNW
L69	ADVANCED COMMUNICATI	7845-N AIRPARK RD	RCRA NonGen / NLR	Lower	1315, 0.249, NNW
L70	PHOTO SCIENCE INC	7840 AIRPARK RD	MD OCPCASES	Lower	1343, 0.254, NNW
J71	BUILDERS' DESIGN & L	7601 LINDBERGH DR	MD OCPCASES, MD HIST UST	Lower	1378, 0.261, ENE
L72	AIRPARK CENTER	7920-30 QUEENAIR DR	MD OCPCASES	Lower	1435, 0.272, NNW
M73	ORKIN PEST CONTROL	7934 QUEENAIR DR	MD OCPCASES	Lower	1523, 0.288, NNW
N74	MONTGOMERY AIRPARK	7820 AIRPARK RD	MD OCPCASES, MD HIST UST	Lower	1534, 0.291, North
O75	GSX / WASTE MGMT OF	8101 BEECHCRAFT AVE	MD OCPCASES, MD HIST UST, MD NPDES	Lower	1539, 0.291, West
O76	WASTE MANAGEMENT OF	8101 N BEECHCRAFT AV	MD OCPCASES	Lower	1539, 0.291, West
M77	HENLEY CONSTRUCTION	7940 QUEEN AIR DR	MD OCPCASES	Lower	1562, 0.296, NNW
M78	GERMANTOWN SERVICE C	7941 QUEENAIR DR	MD OCPCASES	Lower	1579, 0.299, NNW

MAPPED SITES SUMMARY

Target Property Address:  
18800 WOODFIELD ROAD  
GAITHERSBURG, MD 20879

Click on Map ID to see full detail.

MAP ID	SITE NAME	ADDRESS	DATABASE ACRONYMS	RELATIVE ELEVATION	DIST (ft. & mi.) DIRECTION
M79	AIRPARK PLAZA II	7941 QUEEN AIR DR	MD OCPCASES	Lower	1579, 0.299, NNW
80	CAPITAL LIGHTING & S	19050 WOODFIELD DR	MD OCPCASES, MD NPDES	Lower	1589, 0.301, NE
O81	LAIDLAW TRANSIT INC	8108 BEECHCRAFT AVE	MD OCPCASES	Lower	1598, 0.303, West
O82	LANDLAW ORANSET INC	8108 BEECHCRAFT RD	MD OCPCASES	Lower	1598, 0.303, West
N83	AIRPARK LP	7800 AIRPARK RD BLDG	MD OCPCASES	Lower	1611, 0.305, North
N84	AIRPARK LP	7800 AIRPARK RD BLDG	MD OCPCASES	Lower	1611, 0.305, North
N85	AIRPARK LP	7800 AIRPARK RD BLDG	MD OCPCASES	Lower	1611, 0.305, North
N86	AIRPARK LP	7800 AIRPARK RD BLDG	MD OCPCASES	Lower	1611, 0.305, North
N87	AIRPARK LP	7800 AIRPARK RD BLDG	MD OCPCASES	Lower	1611, 0.305, North
N88	AIRPARK LP	7800 AIRPARK RD BLDG	MD OCPCASES	Lower	1611, 0.305, North
N89	AIRPARK LP	7800 AIRPARK RD BLDG	MD OCPCASES	Lower	1611, 0.305, North
N90	AIRPARK LP	7800 AIRPARK RD BLDG	MD OCPCASES	Lower	1611, 0.305, North
N91	AIRPARK LP	7800 AIRPARK RD BLDG	MD OCPCASES	Lower	1611, 0.305, North
N92	AIRPARK LP	7800 AIRPARK RD BLDG	MD OCPCASES	Lower	1611, 0.305, North
N93	AIRPARK LP	7800 AIRPARK RD BLDG	MD OCPCASES	Lower	1611, 0.305, North
N94	AIRPARK LP	7800 AIRPARK RD BLDG	MD OCPCASES	Lower	1611, 0.305, North
N95	AIRPARK LP	7800-D AIRPARK RD BL	MD OCPCASES	Lower	1611, 0.305, North
N96	AIRPARK LP	7800 AIRPARK DR BLDG	MD OCPCASES	Lower	1611, 0.305, North
N97	AIRPARK LP	7800 AIRPARK RD BLDG	MD OCPCASES	Lower	1611, 0.305, North
N98	AIRPARK LP	7800 AIRPARK RD BLDG	MD OCPCASES	Lower	1611, 0.305, North
N99	AIRPARK LP	7800 AIRPARK RD BLDG	MD OCPCASES	Lower	1611, 0.305, North
N100	AIRPARK LP	7800 AIRPARK DR BLDG	MD OCPCASES	Lower	1611, 0.305, North
N101	AIRPARK LP	7800 AIRPARK RD BLDG	MD OCPCASES	Lower	1611, 0.305, North
N102	AIRPARK LP	7800 AIRPARK RD BLDG	MD OCPCASES	Lower	1611, 0.305, North
N103	AIRPARK LP	7800 AIRPARK RD BLDG	MD OCPCASES	Lower	1611, 0.305, North
N104	AIRPARK LP	7800 AIRPARK RD BLDG	MD OCPCASES	Lower	1611, 0.305, North
N105	AIRPARK LP	7800 AIRPARK RD #13	MD OCPCASES	Lower	1611, 0.305, North
N106	EDY'S GRAND ICE CREA	7820 CESSNA AVE	MD OCPCASES, MD HIST UST	Lower	1755, 0.332, North
107	A & M REPAIR & TOWIN	8061 SNOUFFER SCHOOL	MD OCPCASES	Higher	1792, 0.339, SW
108	CAL-CON INC	7840 CESSNA AVE	MD OCPCASES	Lower	1843, 0.349, North
P109	KODAK QUALEX PHOTOPR	8101 SNOUFFER SCHOOL	MD LRP	Higher	1863, 0.353, WSW
P110	HOLLAND & SUMMERVILL	8075 SNOUFFER SCHOOL	MD OCPCASES	Higher	1875, 0.355, WSW
111	OFFICE PAPER SYSTEMS	7650 AIRPARK ROAD	MD SWRCY	Higher	1898, 0.359, NNE
112	SELF STORAGE ZONE	8001 SNOUFFER SCHOOL	MD INST CONTROL, MD LRP	Higher	1915, 0.363, SSW
113	ACCUBID EXCAVATING I	19224 ORBIT DR	MD OCPCASES	Lower	1944, 0.368, North
114	A MYRON COWELL INC	8000 QUEENAIR DR	MD OCPCASES, MD HIST UST	Lower	1958, 0.371, NNW
115	T W PERRY	8131 SNOUFFER SCHOOL	MD OCPCASES	Lower	1981, 0.375, West
Q116	EXXON	408 FREDERICK AVE	MD OCPCASES	Lower	1981, 0.375, South
Q117	AIRPARK EXXON	7983 MUNCASTER MILL	MD OCPCASES, MD HIST UST	Lower	2068, 0.392, South

MAPPED SITES SUMMARY

Target Property Address:  
 18800 WOODFIELD ROAD  
 GAITHERSBURG, MD 20879

Click on Map ID to see full detail.

MAP ID	SITE NAME	ADDRESS	DATABASE ACRONYMS	RELATIVE ELEVATION	DIST (ft. & mi.) DIRECTION
<a href="#">Q118</a>	LAYTONA AUTO SERVICE	7979 MUNCASTER MILL	MD OCPCASES	Lower	2093, 0.396, South
<a href="#">119</a>	CESSNA 7900 PARTNERS	7900 CESSNA AVE	MD OCPCASES, MD HIST UST	Lower	2127, 0.403, NNW
<a href="#">120</a>	DORA GIRALDO RESIDEN	18405 GUILDBERRY DR	MD OCPCASES	Lower	2264, 0.429, SSW
<a href="#">121</a>	MIESEL COHEN PROPERT	2325 PERKINS PL / 80	MD OCPCASES	Lower	2284, 0.433, NW
<a href="#">R122</a>	MONTGOMERY TIRE CO	8201 SNOUFFER SCHOOL	MD OCPCASES	Lower	2344, 0.444, West
<a href="#">123</a>	METRO RENTALS	8245 BEEHCRAFT AVE	MD OCPCASES	Lower	2450, 0.464, WNW
<a href="#">S124</a>	GINGERY DEVELOPMENT	7977 CESSNA AVE	MD OCPCASES	Lower	2535, 0.480, NNW
<a href="#">R125</a>	CARLISLE CUMBERBATCH	8214 MOUNTAIN ASH WA	MD OCPCASES	Lower	2579, 0.488, West
<a href="#">126</a>	KIMMEL & KIMMEL CONS	8010 CESSNA AVE	MD OCPCASES	Lower	2624, 0.497, NNW
<a href="#">S127</a>	UNKNOWN SPILL	CESSNA ST & 40 CESSN	MD OCPCASES	Lower	2629, 0.498, NNW
<a href="#">128</a>	METROPOLITAN FLEET S	8301 SNOUFFER SCHOOL	MD OCPCASES	Lower	2632, 0.498, West



# EXECUTIVE SUMMARY

## TARGET PROPERTY SEARCH RESULTS

The target property was not listed in any of the databases searched by EDR.

## DATABASES WITH NO MAPPED SITES

No mapped sites were found in EDR's search of available ("reasonably ascertainable ") government records either on the target property or within the search radius around the target property for the following databases:

## STANDARD ENVIRONMENTAL RECORDS

### ***Federal NPL site list***

NPL..... National Priority List  
Proposed NPL..... Proposed National Priority List Sites  
NPL LIENS..... Federal Superfund Liens

### ***Federal Delisted NPL site list***

Delisted NPL..... National Priority List Deletions

### ***Federal CERCLIS list***

FEDERAL FACILITY..... Federal Facility Site Information listing  
SEMS..... Superfund Enterprise Management System

### ***Federal CERCLIS NFRAP site list***

SEMS-ARCHIVE..... Superfund Enterprise Management System Archive

### ***Federal RCRA CORRACTS facilities list***

CORRACTS..... Corrective Action Report

### ***Federal RCRA non-CORRACTS TSD facilities list***

RCRA-TSDF..... RCRA - Treatment, Storage and Disposal

### ***Federal institutional controls / engineering controls registries***

LUCIS..... Land Use Control Information System  
US ENG CONTROLS..... Engineering Controls Sites List  
US INST CONTROL..... Sites with Institutional Controls

### ***Federal ERNS list***

ERNS..... Emergency Response Notification System

### ***State- and tribal - equivalent CERCLIS***

MD SHWS..... Notice of Potential Hazardous Waste Sites

## EXECUTIVE SUMMARY

### ***State and tribal landfill and/or solid waste disposal site lists***

MD SWF/LF..... Permitted Solid Waste Disposal Facilities

### ***State and tribal leaking storage tank lists***

INDIAN LUST..... Leaking Underground Storage Tanks on Indian Land  
MD HIST LUST..... Recovery Sites

### ***State and tribal registered storage tank lists***

FEMA UST..... Underground Storage Tank Listing  
INDIAN UST..... Underground Storage Tanks on Indian Land

### ***State and tribal voluntary cleanup sites***

MD VCP..... Voluntary Cleanup Program Applicants/Participants  
INDIAN VCP..... Voluntary Cleanup Priority Listing

### ***State and tribal Brownfields sites***

MD BROWNFIELDS..... Eligible Brownfields Properties

## **ADDITIONAL ENVIRONMENTAL RECORDS**

### ***Local Brownfield lists***

US BROWNFIELDS..... A Listing of Brownfields Sites

### ***Local Lists of Landfill / Solid Waste Disposal Sites***

INDIAN ODI..... Report on the Status of Open Dumps on Indian Lands  
ODI..... Open Dump Inventory  
DEBRIS REGION 9..... Torres Martinez Reservation Illegal Dump Site Locations

### ***Local Lists of Hazardous waste / Contaminated Sites***

US HIST CDL..... Delisted National Clandestine Laboratory Register  
US CDL..... National Clandestine Laboratory Register

### ***Local Land Records***

LIENS 2..... CERCLA Lien Information

### ***Records of Emergency Release Reports***

HMIRS..... Hazardous Materials Information Reporting System  
MD SPILLS 90..... SPILLS 90 data from FirstSearch

### ***Other Ascertainable Records***

FUDS..... Formerly Used Defense Sites  
DOD..... Department of Defense Sites

## EXECUTIVE SUMMARY

SCRD DRYCLEANERS.....	State Coalition for Remediation of Drycleaners Listing
US FIN ASSUR.....	Financial Assurance Information
EPA WATCH LIST.....	EPA WATCH LIST
2020 COR ACTION.....	2020 Corrective Action Program List
TSCA.....	Toxic Substances Control Act
TRIS.....	Toxic Chemical Release Inventory System
SSTS.....	Section 7 Tracking Systems
ROD.....	Records Of Decision
RMP.....	Risk Management Plans
RAATS.....	RCRA Administrative Action Tracking System
PRP.....	Potentially Responsible Parties
PADS.....	PCB Activity Database System
ICIS.....	Integrated Compliance Information System
FTTS.....	FIFRA/ TSCA Tracking System - FIFRA (Federal Insecticide, Fungicide, & Rodenticide Act)/TSCA (Toxic Substances Control Act)
MLTS.....	Material Licensing Tracking System
COAL ASH DOE.....	Steam-Electric Plant Operation Data
COAL ASH EPA.....	Coal Combustion Residues Surface Impoundments List
PCB TRANSFORMER.....	PCB Transformer Registration Database
RADINFO.....	Radiation Information Database
HIST FTTS.....	FIFRA/TSCA Tracking System Administrative Case Listing
DOT OPS.....	Incident and Accident Data
CONSENT.....	Superfund (CERCLA) Consent Decrees
INDIAN RESERV.....	Indian Reservations
FUSRAP.....	Formerly Utilized Sites Remedial Action Program
UMTRA.....	Uranium Mill Tailings Sites
LEAD SMELTERS.....	Lead Smelter Sites
US MINES.....	Mines Master Index File
DOCKET HWC.....	Hazardous Waste Compliance Docket Listing
UXO.....	Unexploded Ordnance Sites
MD AIRS.....	Permit and Facility Information Listing
MD COAL ASH.....	Coal Ash Disposal Site Listing
MD LEAD.....	Lead Inspection Database
MD UIC.....	Underground Injection Wells Database
FUELS PROGRAM.....	EPA Fuels Program Registered Listing

### EDR HIGH RISK HISTORICAL RECORDS

#### ***EDR Exclusive Records***

EDR MGP.....	EDR Proprietary Manufactured Gas Plants
EDR Hist Cleaner.....	EDR Exclusive Historic Dry Cleaners

### EDR RECOVERED GOVERNMENT ARCHIVES

#### ***Exclusive Recovered Govt. Archives***

MD RGA HWS.....	Recovered Government Archive State Hazardous Waste Facilities List
MD RGA LF.....	Recovered Government Archive Solid Waste Facilities List
MD RGA LUST.....	Recovered Government Archive Leaking Underground Storage Tank

### SURROUNDING SITES: SEARCH RESULTS

Surrounding sites were identified in the following databases.

## EXECUTIVE SUMMARY

Elevations have been determined from the USGS Digital Elevation Model and should be evaluated on a relative (not an absolute) basis. Relative elevation information between sites of close proximity should be field verified. Sites with an elevation equal to or higher than the target property have been differentiated below from sites with an elevation lower than the target property.

Page numbers and map identification numbers refer to the EDR Radius Map report where detailed data on individual sites can be reviewed.

Sites listed in ***bold italics*** are in multiple databases.

Unmappable (orphan) sites are not considered in the foregoing analysis.

### **STANDARD ENVIRONMENTAL RECORDS**

#### ***Federal RCRA generators list***

RCRA-LQG: RCRAInfo is EPA's comprehensive information system, providing access to data supporting the Resource Conservation and Recovery Act (RCRA) of 1976 and the Hazardous and Solid Waste Amendments (HSWA) of 1984. The database includes selective information on sites which generate, transport, store, treat and/or dispose of hazardous waste as defined by the Resource Conservation and Recovery Act (RCRA). Large quantity generators (LQGs) generate over 1,000 kilograms (kg) of hazardous waste, or over 1 kg of acutely hazardous waste per month.

A review of the RCRA-LQG list, as provided by EDR, and dated 12/09/2015 has revealed that there is 1 RCRA-LQG site within approximately 0.25 miles of the target property.

<u>Lower Elevation</u>	<u>Address</u>	<u>Direction / Distance</u>	<u>Map ID</u>	<u>Page</u>
<b><i>CAPITAL ELECTRO CIRC</i></b>	<b><i>7845 I AIRPARK ROAD</i></b>	<b><i>NNW 1/8 - 1/4 (0.249 mi.)</i></b>	<b><i>L67</i></b>	<b><i>83</i></b>

RCRA-SQG: RCRAInfo is EPA's comprehensive information system, providing access to data supporting the Resource Conservation and Recovery Act (RCRA) of 1976 and the Hazardous and Solid Waste Amendments (HSWA) of 1984. The database includes selective information on sites which generate, transport, store, treat and/or dispose of hazardous waste as defined by the Resource Conservation and Recovery Act (RCRA). Small quantity generators (SQGs) generate between 100 kg and 1,000 kg of hazardous waste per month.

A review of the RCRA-SQG list, as provided by EDR, and dated 12/09/2015 has revealed that there are 5 RCRA-SQG sites within approximately 0.25 miles of the target property.

<u>Equal/Higher Elevation</u>	<u>Address</u>	<u>Direction / Distance</u>	<u>Map ID</u>	<u>Page</u>
<b><i>GREASE N GO</i></b>	<b><i>18824 WOODFIELD RD</i></b>	<b><i>E 0 - 1/8 (0.016 mi.)</i></b>	<b><i>A3</i></b>	<b><i>8</i></b>
<b><i>PIANO CRAFT LLC</i></b>	<b><i>18860 WOODFIELD RD S</i></b>	<b><i>ENE 0 - 1/8 (0.051 mi.)</i></b>	<b><i>A6</i></b>	<b><i>11</i></b>
<b><i>MID ATLANTIC EQUIPME</i></b>	<b><i>18960 WOODFIELD RD #</i></b>	<b><i>NE 1/8 - 1/4 (0.163 mi.)</i></b>	<b><i>E27</i></b>	<b><i>33</i></b>
<b><i>DIST INTERNATIONAL T</i></b>	<b><i>18970 WOODFIELD RD</i></b>	<b><i>NE 1/8 - 1/4 (0.173 mi.)</i></b>	<b><i>E37</i></b>	<b><i>45</i></b>
<u>Lower Elevation</u>	<u>Address</u>	<u>Direction / Distance</u>	<u>Map ID</u>	<u>Page</u>
<b><i>CRYSTAL CLEANERS</i></b>	<b><i>18526 RT 124 PLAZA</i></b>	<b><i>S 1/8 - 1/4 (0.229 mi.)</i></b>	<b><i>K63</i></b>	<b><i>74</i></b>

## EXECUTIVE SUMMARY

RCRA-CESQG: RCRAInfo is EPA's comprehensive information system, providing access to data supporting the Resource Conservation and Recovery Act (RCRA) of 1976 and the Hazardous and Solid Waste Amendments (HSWA) of 1984. The database includes selective information on sites which generate, transport, store, treat and/or dispose of hazardous waste as defined by the Resource Conservation and Recovery Act (RCRA). Conditionally exempt small quantity generators (CESQGs) generate less than 100 kg of hazardous waste, or less than 1 kg of acutely hazardous waste per month.

A review of the RCRA-CESQG list, as provided by EDR, and dated 12/09/2015 has revealed that there are 8 RCRA-CESQG sites within approximately 0.25 miles of the target property.

<u>Equal/Higher Elevation</u>	<u>Address</u>	<u>Direction / Distance</u>	<u>Map ID</u>	<u>Page</u>
<i>INTERWOOD INC</i>	<i>7431 LINDBERGH DR</i>	<i>ESE 0 - 1/8 (0.073 mi.)</i>	<i>B11</i>	<i>15</i>
<i>WOODEN DESIGN INC</i>	<i>18900 WOODFIELD RD U</i>	<i>ENE 0 - 1/8 (0.091 mi.)</i>	<i>C12</i>	<i>16</i>
<i>TRUGREEN</i>	<i>18910 WOODFIELD RD</i>	<i>ENE 0 - 1/8 (0.111 mi.)</i>	<i>C13</i>	<i>19</i>
<i>LLOYDS AUTO WORKS</i>	<i>18960 WOODFIELD RD</i>	<i>NE 1/8 - 1/4 (0.163 mi.)</i>	<i>E26</i>	<i>30</i>
<i>TRITON ENGINEERING I</i>	<i>7537 LINDBERGH DR</i>	<i>E 1/8 - 1/4 (0.213 mi.)</i>	<i>59</i>	<i>64</i>
<i>QUALITY BIOLOGICAL I</i>	<i>7581 LINDBERGH DR</i>	<i>ENE 1/8 - 1/4 (0.220 mi.)</i>	<i>J61</i>	<i>71</i>
<u>Lower Elevation</u>	<u>Address</u>	<u>Direction / Distance</u>	<u>Map ID</u>	<u>Page</u>
<i>COLORNET PRINTING &amp; CUSTOM ELECTRONICS C</i>	<i>18630 WOODFIELD RD</i> <i>7851 AIRPARK ROAD</i>	<i>S 1/8 - 1/4 (0.172 mi.)</i> <i>NNW 1/8 - 1/4 (0.233 mi.)</i>	<i>34</i> <i>L66</i>	<i>39</i> <i>78</i>

### **State and tribal leaking storage tank lists**

MD OCPCASES: Cases monitored by the Oil Control Program.

A review of the MD OCPCASES list, as provided by EDR, and dated 06/03/2015 has revealed that there are 79 MD OCPCASES sites within approximately 0.5 miles of the target property.

<u>Equal/Higher Elevation</u>	<u>Address</u>	<u>Direction / Distance</u>	<u>Map ID</u>	<u>Page</u>
QUICK LUBE Date Closed: 12/03/2001 Facility Status: CLOSED Facility Id: 02-0543MO2	18830 WOODFIELD RD	ENE 0 - 1/8 (0.016 mi.)	A2	8
A B VEIRS SONS & CO Date Closed: 05/15/2001 Facility Status: CLOSED Facility Id: 01-0441MO2	7411-L LINDBERGH DR	ESE 0 - 1/8 (0.065 mi.)	B8	13
A B VEIRS & SONSINC Date Closed: 04/21/2010 Facility Status: CLOSED Facility Id: 10-0020MO	7411-L LINDBERGH DR	ESE 0 - 1/8 (0.065 mi.)	B9	13
ALBERTI VAN & STORAG Date Closed: 12/19/1994 Facility Status: CLOSED Facility Id: 95-0318MO	18930 WOODFIELD RD (	ENE 1/8 - 1/4 (0.132 mi.)	C22	28
RS WILLARD CO INC Date Closed: 05/27/1997 Date Closed: 03/05/2001 Facility Status: CLOSED	18940 WOODFIELD RD	NE 1/8 - 1/4 (0.142 mi.)	C25	30

## EXECUTIVE SUMMARY

Facility Id: 96-0030MO1 Facility Id: 99-1259MO2				
JAMES L MUSCATELLO I Date Closed: 09/28/2007 Facility Status: CLOSED Facility Id: 07-0661MO2	7901 BEECHCRAFT AVE	SW 1/8 - 1/4 (0.168 mi.)	F28	35
<b>DUSTIN BUILDING</b> Date Closed: 03/29/1994 Facility Status: CLOSED Facility Id: 94-2474MO1	<b>7881 BEECHCRAFT AVE</b>	<b>SW 1/8 - 1/4 (0.170 mi.)</b>	<b>F32</b>	<b>37</b>
<b>DENEAU CONSTRUCTION</b> Date Closed: 12/03/1996 Facility Status: CLOSED Facility Id: 96-1502MO1	<b>7861 BEECHCRAFT AVE</b>	<b>SW 1/8 - 1/4 (0.172 mi.)</b>	<b>F36</b>	<b>45</b>
POOR BOY MAINTENANCE Date Closed: 01/26/1989 Facility Status: CLOSED Facility Id: 9-0702MO2	7870 BEECHCRAFT AVE	SW 1/8 - 1/4 (0.174 mi.)	F38	50
EPHRIM Z STOLTZFOOF Date Closed: 04/13/2004 Facility Status: CLOSED Facility Id: 04-1526MO2	7870 BEACHCRAFT RD	SW 1/8 - 1/4 (0.174 mi.)	F39	50
WASTE MANAGEMENT INC Date Closed: 08/21/1997 Date Closed: 08/20/2004 Facility Status: CLOSED Facility Id: 98-0039MO2 Facility Id: 04-1642MO2	7870 BEECHCRAFT DR	SW 1/8 - 1/4 (0.174 mi.)	F42	51
SHELL Date Closed: 05/02/2001 Date Closed: 06/13/2001 Date Closed: 02/21/2008 Facility Status: CLOSED Facility Id: 01-0787MO2 Facility Id: 01-1645MO2 Facility Id: 04-0021MO2	7620 LINDBERGH DR	ENE 1/8 - 1/4 (0.175 mi.)	E43	52
KNOLLWOOD DEVELOPMEN Date Closed: 02/19/1993 Facility Status: CLOSED Facility Id: 92-2300MO	7920 BEECHCRAFT AVE	WSW 1/8 - 1/4 (0.176 mi.)	F47	55
SECURITY STORAGE/MON Date Closed: 02/01/2002 Date Closed: 05/29/1990 Facility Status: CLOSED Facility Id: 02-0331MO2 Facility Id: 90-2138MO	7501 LINDBERGH DR	ESE 1/8 - 1/4 (0.187 mi.)	G49	56
M & M RENTALS Date Closed: 11/16/1994 Facility Status: CLOSED Facility Id: 95-1120MO	7590 LINDBERGH DR	ENE 1/8 - 1/4 (0.212 mi.)	J58	64
A & M REPAIR & TOWIN	8061 SNOUFFER SCHOOL	SW 1/4 - 1/2 (0.339 mi.)	107	123

## EXECUTIVE SUMMARY

<p>Date Closed: 08/02/2010            Facility Status: CLOSED            Facility Id: 10-0435MO</p>				
HOLLAND & SUMMERVILL	8075 SNOUFFER SCHOOL	WSW 1/4 - 1/2 (0.355 mi.)	P110	125
<p>Date Closed: 12/28/1992            Facility Status: CLOSED            Facility Id: 92-0550MO1</p>				
<b>Lower Elevation</b>	<b>Address</b>	<b>Direction / Distance</b>	<b>Map ID</b>	<b>Page</b>
MONTGOMERY AVIATION	7940 AIR PARK RD	NW 1/8 - 1/4 (0.127 mi.)	D16	24
<p>Date Closed: 04/23/1997            Facility Status: CLOSED            Facility Id: 97-1469MO2            Facility Id: 6-1572MO</p>				
AIRPORT/FLIGHT RESOU	7940 AIRPARK RD	NW 1/8 - 1/4 (0.127 mi.)	D18	25
<p>Date Closed: 02/13/2006            Facility Status: CLOSED            Facility Id: 9-0247MO2</p>				
MONTGOMERY COUNTY AI	7940 AIRPARK DR	NW 1/8 - 1/4 (0.127 mi.)	D21	27
<p>Date Closed: 02/27/2006            Date Closed: 07/30/2003            Date Closed: 12/28/1992            Facility Status: CLOSED            Facility Id: 01-0786MO2            Facility Id: 03-1171MO2            Facility Id: 93-0243MO</p>				
FORMER HYDRO LAWN	7905 AIRPARK RD	NW 1/8 - 1/4 (0.188 mi.)	H52	58
<p>Date Closed: 08/27/1998            Facility Status: CLOSED            Facility Id: 99-0384MO2</p>				
J M TRUCKING	8001 BEECHCRAFT AVE	WSW 1/8 - 1/4 (0.196 mi.)	I54	59
<p>Facility Status: OPEN            Facility Id: 15-0502MO</p>				
<b>THREE M. PROPERTIES</b>	<b>8000 BEECHCRAFT AVE</b>	<b>WSW 1/8 - 1/4 (0.203 mi.)</b>	<b>I56</b>	<b>62</b>
<p>Date Closed: 09/25/1991            Facility Status: CLOSED            Facility Id: 91-2679MO2</p>				
<b>CONCRETE GENERAL</b>	<b>8000 BEECHCRAFT AVE</b>	<b>WSW 1/8 - 1/4 (0.203 mi.)</b>	<b>I57</b>	<b>63</b>
<p>Date Closed: 12/06/2005            Date Closed: 11/20/2009            Facility Status: CLOSED            Facility Id: 98-1583MO2            Facility Id: 09-0745MO</p>				
124 PLAZA	18524 WOODFIELD RD	S 1/8 - 1/4 (0.230 mi.)	K64	77
<p>Date Closed: 08/24/2010            Date Closed: 10/01/2007            Facility Status: CLOSED            Facility Id: 06-0216MO1            Facility Id: 07-0720MO2</p>				
PHOTO SCIENCE INC	7840 AIRPARK RD	NNW 1/4 - 1/2 (0.254 mi.)	L70	104
<p>Date Closed: 02/12/1993</p>				

## EXECUTIVE SUMMARY

Facility Status: CLOSED Facility Id: 92-0914MO1 Facility Id: 93-1557MO1				
<b>BUILDERS' DESIGN &amp; L</b> Date Closed: 04/12/1994 Facility Status: CLOSED Facility Id: 94-1603MO	<b>7601 LINDBERGH DR</b>	<b>ENE 1/4 - 1/2 (0.261 mi.)</b>	<b>J71</b>	<b>105</b>
AIRPARK CENTER Date Closed: 06/11/1993 Facility Status: CLOSED Facility Id: 92-1306MO1	7920-30 QUEENAIR DR	NNW 1/4 - 1/2 (0.272 mi.)	L72	106
ORKIN PEST CONTROL Date Closed: 12/28/1992 Facility Status: CLOSED Facility Id: 93-1007MO1	7934 QUEENAIR DR	NNW 1/4 - 1/2 (0.288 mi.)	M73	106
<b>MONTGOMERY AIRPARK</b> Date Closed: 04/15/1999 Date Closed: 06/05/1997 Facility Status: CLOSED Facility Id: 99-2054MO2 Facility Id: 9-1107MO2	<b>7820 AIRPARK RD</b>	<b>N 1/4 - 1/2 (0.291 mi.)</b>	<b>N74</b>	<b>106</b>
<b>GSX / WASTE MGMT OF</b> Date Closed: 10/28/2002 Date Closed: 03/17/1993 Facility Status: CLOSED Facility Id: 99-1838MO2 Facility Id: 7-0301MO1 Facility Id: 7-0800MO Facility Id: 7-1252MO	<b>8101 BEECHCRAFT AVE</b>	<b>W 1/4 - 1/2 (0.291 mi.)</b>	<b>O75</b>	<b>108</b>
WASTE MANAGEMENT OF Facility Status: OPEN Facility Id: 13-0636MO	8101 N BEECHCRAFT AV	W 1/4 - 1/2 (0.291 mi.)	O76	110
HENLEY CONSTRUCTION Date Closed: 06/12/1996 Facility Status: CLOSED Facility Id: 96-2355MO1	7940 QUEEN AIR DR	NNW 1/4 - 1/2 (0.296 mi.)	M77	110
GERMANTOWN SERVICE C Date Closed: 07/19/1990 Facility Status: CLOSED Facility Id: 90-2776MO	7941 QUEENAIR DR	NNW 1/4 - 1/2 (0.299 mi.)	M78	111
AIRPARK PLAZA II Date Closed: 10/23/1990 Facility Status: CLOSED Facility Id: 90-2625MO1	7941 QUEEN AIR DR	NNW 1/4 - 1/2 (0.299 mi.)	M79	111
<b>CAPITAL LIGHTING &amp; S</b> Date Closed: 03/23/2010 Date Closed: 06/28/2011 Facility Status: CLOSED Facility Id: 10-0381MO Facility Id: 11-0702MO	<b>19050 WOODFIELD DR</b>	<b>NE 1/4 - 1/2 (0.301 mi.)</b>	<b>80</b>	<b>111</b>
LAILAW TRANSIT INC	8108 BEECHCRAFT AVE	W 1/4 - 1/2 (0.303 mi.)	O81	113



## EXECUTIVE SUMMARY

Date Closed: 03/17/1993 Facility Status: CLOSED Facility Id: 90-0092MO1				
LANDLAW ORANSET INC	8108 BEECHCRAFT RD	W 1/4 - 1/2 (0.303 mi.)	O82	113
Facility Status: CLOSED Facility Id: 90-2813MO				
AIRPARK LP	7800 AIRPARK RD BLDG	N 1/4 - 1/2 (0.305 mi.)	N83	113
Date Closed: 10/21/1994 Facility Status: CLOSED Facility Id: 94-2576MO				
AIRPARK LP	7800 AIRPARK RD BLDG	N 1/4 - 1/2 (0.305 mi.)	N84	114
Date Closed: 10/21/1994 Facility Status: CLOSED Facility Id: 94-2691MO				
AIRPARK LP	7800 AIRPARK RD BLDG	N 1/4 - 1/2 (0.305 mi.)	N85	114
Date Closed: 10/21/1994 Facility Status: CLOSED Facility Id: 94-2712MO				
AIRPARK LP	7800 AIRPARK RD BLDG	N 1/4 - 1/2 (0.305 mi.)	N86	115
Date Closed: 02/18/1997 Facility Status: CLOSED Facility Id: 94-2803MO1				
AIRPARK LP	7800 AIRPARK RD BLDG	N 1/4 - 1/2 (0.305 mi.)	N87	115
Date Closed: 10/21/1994 Facility Status: CLOSED Facility Id: 94-2802MO				
AIRPARK LP	7800 AIRPARK RD BLDG	N 1/4 - 1/2 (0.305 mi.)	N88	115
Date Closed: 10/21/1994 Facility Status: CLOSED Facility Id: 94-2577MO				
AIRPARK LP	7800 AIRPARK RD BLDG	N 1/4 - 1/2 (0.305 mi.)	N89	116
Date Closed: 10/21/1994 Facility Status: CLOSED Facility Id: 94-2697MO				
AIRPARK LP	7800 AIRPARK RD BLDG	N 1/4 - 1/2 (0.305 mi.)	N90	116
Date Closed: 02/18/1997 Facility Status: CLOSED Facility Id: 94-2573MO1				
AIRPARK LP	7800 AIRPARK RD BLDG	N 1/4 - 1/2 (0.305 mi.)	N91	117
Date Closed: 10/21/1994 Facility Status: CLOSED Facility Id: 94-2575MO				
AIRPARK LP	7800 AIRPARK RD BLDG	N 1/4 - 1/2 (0.305 mi.)	N92	117
Date Closed: 10/21/1994 Facility Status: CLOSED Facility Id: 94-2694MO				
AIRPARK LP	7800 AIRPARK RD BLDG	N 1/4 - 1/2 (0.305 mi.)	N93	117
Date Closed: 10/21/1994 Facility Status: CLOSED Facility Id: 94-2713MO				
AIRPARK LP	7800 AIRPARK RD BLDG	N 1/4 - 1/2 (0.305 mi.)	N94	118

## EXECUTIVE SUMMARY

Date Closed: 10/21/1994 Facility Status: CLOSED Facility Id: 94-2692MO				
AIRPARK LP	7800-D AIRPARK RD BL	N 1/4 - 1/2 (0.305 mi.)	N95	118
Date Closed: 10/21/1994 Facility Status: CLOSED Facility Id: 94-2572MO				
AIRPARK LP	7800 AIRPARK DR BLDG	N 1/4 - 1/2 (0.305 mi.)	N96	119
Date Closed: 10/21/1994 Facility Status: CLOSED Facility Id: 94-2660MO				
AIRPARK LP	7800 AIRPARK RD BLDG	N 1/4 - 1/2 (0.305 mi.)	N97	119
Date Closed: 10/21/1994 Facility Status: CLOSED Facility Id: 94-2693MO				
AIRPARK LP	7800 AIRPARK RD BLDG	N 1/4 - 1/2 (0.305 mi.)	N98	119
Date Closed: 10/21/1994 Facility Status: CLOSED Facility Id: 94-2571MO				
AIRPARK LP	7800 AIRPARK RD BLDG	N 1/4 - 1/2 (0.305 mi.)	N99	120
Date Closed: 10/21/1994 Facility Status: CLOSED Facility Id: 94-2610MO				
AIRPARK LP	7800 AIRPARK DR BLDG	N 1/4 - 1/2 (0.305 mi.)	N100	120
Date Closed: 10/21/1994 Facility Status: CLOSED Facility Id: 94-2659MO				
AIRPARK LP	7800 AIRPARK RD BLDG	N 1/4 - 1/2 (0.305 mi.)	N101	121
Date Closed: 10/21/1994 Date Closed: 03/27/1997 Facility Status: CLOSED Facility Id: 94-2714MO Facility Id: 97-1727MO2				
AIRPARK LP	7800 AIRPARK RD BLDG	N 1/4 - 1/2 (0.305 mi.)	N102	121
Date Closed: 10/21/1994 Facility Status: CLOSED Facility Id: 94-2578MO				
AIRPARK LP	7800 AIRPARK RD BLDG	N 1/4 - 1/2 (0.305 mi.)	N103	122
Date Closed: 10/21/1994 Facility Status: CLOSED Facility Id: 94-2574MO				
AIRPARK LP	7800 AIRPARK RD BLDG	N 1/4 - 1/2 (0.305 mi.)	N104	122
Date Closed: 10/21/1994 Facility Status: CLOSED Facility Id: 94-2579MO				
AIRPARK LP	7800 AIRPARK RD #13	N 1/4 - 1/2 (0.305 mi.)	N105	122
Date Closed: 02/18/1997 Facility Status: CLOSED Facility Id: 92-2256MO1				
<b>EDY'S GRAND ICE CREA</b>	<b>7820 CESSNA AVE</b>	<b>N 1/4 - 1/2 (0.332 mi.)</b>	<b>N106</b>	<b>123</b>
Date Closed: 06/05/1997				

## EXECUTIVE SUMMARY

Facility Status: CLOSED				
Facility Id: 97-1950MO2				
CAL-CON INC	7840 CESSNA AVE	N 1/4 - 1/2 (0.349 mi.)	108	123
Date Closed: 01/05/1994				
Date Closed: 01/20/1992				
Facility Status: CLOSED				
Facility Id: 94-1660MO				
Facility Id: 91-0028MO				
ACCUBID EXCAVATING I	19224 ORBIT DR	N 1/4 - 1/2 (0.368 mi.)	113	128
Date Closed: 06/05/1991				
Facility Status: CLOSED				
Facility Id: 91-2658MO				
<b>A MYRON COWELL INC</b>	<b>8000 QUEENAIR DR</b>	<b>NNW 1/4 - 1/2 (0.371 mi.)</b>	<b>114</b>	<b>128</b>
Date Closed: 08/27/1997				
Facility Status: CLOSED				
Facility Id: 98-0305MO2				
T W PERRY	8131 SNOUFFER SCHOOL	W 1/4 - 1/2 (0.375 mi.)	115	129
Date Closed: 12/31/1998				
Date Closed: 07/22/1999				
Date Closed: 10/18/1999				
Facility Status: CLOSED				
Facility Id: 98-1607MO2				
Facility Id: 98-2240MO2				
Facility Id: 99-3088MO2				
EXXON	408 FREDERICK AVE	S 1/4 - 1/2 (0.375 mi.)	Q116	129
Date Closed: 12/16/1997				
Date Closed: 04/07/1995				
Facility Status: CLOSED				
Facility Id: 98-0278MO2				
Facility Id: 93-1967MO				
<b>AIRPARK EXXON</b>	<b>7983 MUNCASTER MILL</b>	<b>S 1/4 - 1/2 (0.392 mi.)</b>	<b>Q117</b>	<b>130</b>
Date Closed: 02/06/1997				
Date Closed: 02/14/2001				
Date Closed: 08/20/2004				
Facility Status: CLOSED				
Facility Id: 97-1278MO2				
Facility Id: 01-0783MO2				
Facility Id: 05-0080MO2				
LAYTONA AUTO SERVICE	7979 MUNCASTER MILL	S 1/4 - 1/2 (0.396 mi.)	Q118	131
Date Closed: 07/20/2011				
Date Closed: 06/14/1989				
Facility Status: CLOSED				
Facility Id: 09-0693MO				
Facility Id: 9-1168MO2				
<b>CESSNA 7900 PARTNERS</b>	<b>7900 CESSNA AVE</b>	<b>NNW 1/4 - 1/2 (0.403 mi.)</b>	<b>119</b>	<b>131</b>
Date Closed: 02/19/1993				
Facility Status: CLOSED				
Facility Id: 92-2412MO1				
DORA GIRALDO RESIDEN	18405 GUILDBERRY DR	SSW 1/4 - 1/2 (0.429 mi.)	120	132
Date Closed: 01/12/2007				
Facility Status: CLOSED				
Facility Id: 04-1974MO2				
MIESEL COHEN PROPERT	2325 PERKINS PL / 80	NW 1/4 - 1/2 (0.433 mi.)	121	133

## EXECUTIVE SUMMARY

Date Closed: 01/20/1992				
Facility Status: CLOSED				
Facility Id: 90-2253MO				
MONTGOMERY TIRE CO	8201 SNOUFFER SCHOOL	W 1/4 - 1/2 (0.444 mi.)	R122	133
Facility Status: CLOSED				
Facility Id: 96-1857MO2				
METRO RENTALS	8245 BEECHCRAFT AVE	WNW 1/4 - 1/2 (0.464 mi.)	123	133
Date Closed: 02/19/1993				
Facility Status: CLOSED				
Facility Id: 92-2553MO1				
GINGERY DEVELOPMENT	7977 CESSNA AVE	NNW 1/4 - 1/2 (0.480 mi.)	S124	133
Date Closed: 01/28/1998				
Facility Status: CLOSED				
Facility Id: 98-1459MO1				
CARLISLE CUMBERBATCH	8214 MOUNTAIN ASH WA	W 1/4 - 1/2 (0.488 mi.)	R125	134
Date Closed: 01/30/1992				
Facility Status: CLOSED				
Facility Id: 92-3080MO				
KIMMEL & KIMMEL CONS	8010 CESSNA AVE	NNW 1/4 - 1/2 (0.497 mi.)	126	134
Facility Status: CLOSED				
Facility Id: 90-0820MO2				
UNKNOWN SPILL	CESSNA ST & 40 CESSN	NNW 1/4 - 1/2 (0.498 mi.)	S127	134
Date Closed: 11/08/2005				
Facility Status: CLOSED				
Facility Id: 03-1172MO2				
METROPOLITAN FLEET S	8301 SNOUFFER SCHOOL	W 1/4 - 1/2 (0.498 mi.)	128	135
Date Closed: 06/03/1997				
Facility Status: CLOSED				
Facility Id: 96-1783MO1				

### **State and tribal registered storage tank lists**

MD UST: The Underground Storage Tank database contains registered USTs. USTs are regulated under Subtitle I of the Resource Conservation and Recovery Act (RCRA). The data come from the Department of the Environment's Listing of Underground Storage Tanks Reported in Maryland.

A review of the MD UST list, as provided by EDR, and dated 03/07/2016 has revealed that there are 13 MD UST sites within approximately 0.25 miles of the target property.

<u>Equal/Higher Elevation</u>	<u>Address</u>	<u>Direction / Distance</u>	<u>Map ID</u>	<u>Page</u>
<b>A.B. VEIRS &amp; SONS, I</b> Facility Id: 2781 Tank Status: Currently In Use	<b>7411-L LINDBERGH DRI</b>	<b>ESE 0 - 1/8 (0.065 mi.)</b>	<b>B10</b>	<b>14</b>
<b>WILLARD PACKAGING CO</b> Facility Id: 2616 Tank Status: Permanently Out of Use	<b>18940 WOODFIELD ROAD</b>	<b>NE 1/8 - 1/4 (0.142 mi.)</b>	<b>C23</b>	<b>28</b>
<b>JAMES L. MUSCATELLO,</b> Facility Id: 2580 Tank Status: Permanently Out of Use	<b>7901 BEECHCRAFT AVE.</b>	<b>SW 1/8 - 1/4 (0.168 mi.)</b>	<b>F29</b>	<b>35</b>
<b>DUSTIN BUILDING</b>	<b>7881 BEECHCRAFT AVEN</b>	<b>SW 1/8 - 1/4 (0.170 mi.)</b>	<b>F33</b>	<b>38</b>



## EXECUTIVE SUMMARY

### ***State and tribal institutional control / engineering control registries***

MD ENG CONTROLS: Engineering controls include various forms of caps, building foundations, liners, and treatment methods to create pathway elimination for regulated substances to enter environmental media or effect human health.

A review of the MD ENG CONTROLS list, as provided by EDR, and dated 11/10/2008 has revealed that there is 1 MD ENG CONTROLS site within approximately 0.5 miles of the target property.

<u>Lower Elevation</u>	<u>Address</u>	<u>Direction / Distance</u>	<u>Map ID</u>	<u>Page</u>
MONTGOMERY AVIATION	7940 AIRPARK ROAD	NW 1/8 - 1/4 (0.127 mi.)	D19	25

MD INST CONTROL: Sites included in the Voluntary Cleanup Program Applicants/Participants listing that have Deed Restrictions.

A review of the MD INST CONTROL list, as provided by EDR, and dated 12/14/2015 has revealed that there are 2 MD INST CONTROL sites within approximately 0.5 miles of the target property.

<u>Equal/Higher Elevation</u>	<u>Address</u>	<u>Direction / Distance</u>	<u>Map ID</u>	<u>Page</u>
<b><i>SELF STORAGE ZONE</i></b>	<b><i>8001 SNOUFFER SCHOOL</i></b>	<b><i>SSW 1/4 - 1/2 (0.363 mi.)</i></b>	<b><i>112</i></b>	<b><i>126</i></b>
<u>Lower Elevation</u>	<u>Address</u>	<u>Direction / Distance</u>	<u>Map ID</u>	<u>Page</u>
<b><i>CRYSTAL CLEANERS, IN</i></b>	<b><i>18526 WOODFIELD ROAD</i></b>	<b><i>S 1/8 - 1/4 (0.229 mi.)</i></b>	<b><i>K62</i></b>	<b><i>73</i></b>

### **ADDITIONAL ENVIRONMENTAL RECORDS**

#### ***Local Lists of Landfill / Solid Waste Disposal Sites***

MD SWRCY: List of Department of Environment's Recycling Facilities

A review of the MD SWRCY list, as provided by EDR, and dated 01/12/2016 has revealed that there is 1 MD SWRCY site within approximately 0.5 miles of the target property.

<u>Equal/Higher Elevation</u>	<u>Address</u>	<u>Direction / Distance</u>	<u>Map ID</u>	<u>Page</u>
OFFICE PAPER SYSTEMS	7650 AIRPARK ROAD	NNE 1/4 - 1/2 (0.359 mi.)	111	125

#### ***Local Lists of Registered Storage Tanks***

MD HIST UST: Historical UST Registered Database.

A review of the MD HIST UST list, as provided by EDR, and dated 11/21/1996 has revealed that there are 13 MD HIST UST sites within approximately 0.25 miles of the target property.

<u>Equal/Higher Elevation</u>	<u>Address</u>	<u>Direction / Distance</u>	<u>Map ID</u>	<u>Page</u>
A.B. VEIRS & SONS	7411 LINDBERGH DR ST	ESE 0 - 1/8 (0.065 mi.)	B7	13

## EXECUTIVE SUMMARY

Facility Id: 6009066 Tank Status: CURRENTL				
ALBERTI VAN & STORAG	18930 GAITHERSBURG-L	ENE 0 - 1/8 (0.121 mi.)	C14	20
Facility Id: 3008455 Tank Status: REMOVED				
R.S. WILLARD COMPANY	18940 WOODFIELD RD	NE 1/8 - 1/4 (0.142 mi.)	C24	29
Facility Id: 3008578 Tank Status: CURRENTL Tank Status: REMOVED				
MUSCATELLO, INC., JA	7901 BEECHCRAFT AVE	SW 1/8 - 1/4 (0.168 mi.)	F31	37
Facility Id: 6008750 Tank Status: CURRENTL				
<b>DUSTIN BUILDING</b>	<b>7881 BEECHCRAFT AVE</b>	<b>SW 1/8 - 1/4 (0.170 mi.)</b>	<b>F32</b>	<b>37</b>
Facility Id: 6008508 Tank Status: REMOVED				
<b>DENEAU CONSTRUCTION</b>	<b>7861 BEECHCRAFT AVE</b>	<b>SW 1/8 - 1/4 (0.172 mi.)</b>	<b>F36</b>	<b>45</b>
Facility Id: 6008656 Tank Status: CURRENTL				
WASTE MGMT. OF MONTG	7870 BEECHCRAFT AVE	SW 1/8 - 1/4 (0.174 mi.)	F40	50
Facility Id: 6008629 Tank Status: CURRENTL				
SHELL STATION	7620 LINDBERGH DR	ENE 1/8 - 1/4 (0.175 mi.)	E44	52
Facility Id: 6008507 Tank Status: CURRENTL				
KNOLLWOOD DEVELOPMEN	7920 BEECHCRAFT AVE	WSW 1/8 - 1/4 (0.176 mi.)	F48	55
Facility Id: 3008491 Tank Status: REMOVED				
<b>Lower Elevation</b>	<b>Address</b>	<b>Direction / Distance</b>	<b>Map ID</b>	<b>Page</b>
MONTGOMERY COUNTY AI	7940 AIRPARK RD	NW 1/8 - 1/4 (0.127 mi.)	D20	26
Facility Id: 3008643 Tank Status: CURRENTL Tank Status: TEMP. OU				
HYDRO LAWN INC.	7905 AIRPARK RD	NW 1/8 - 1/4 (0.188 mi.)	H51	57
Facility Id: 3009162 Tank Status: CURRENTL				
<b>CONCRETE GENERAL, IN</b>	<b>8000 BEECHCRAFT AVEN</b>	<b>WSW 1/8 - 1/4 (0.203 mi.)</b>	<b>I55</b>	<b>59</b>
Facility Id: 3008594 Tank Status: CURRENTL				
<b>THREE M. PROPERTIES</b>	<b>8000 BEECHCRAFT AVE</b>	<b>WSW 1/8 - 1/4 (0.203 mi.)</b>	<b>I56</b>	<b>62</b>
Facility Id: 6008551 Tank Status: CURRENTL				

## EXECUTIVE SUMMARY

### **Other Ascertainable Records**

RCRA NonGen / NLR: RCRAInfo is EPA's comprehensive information system, providing access to data supporting the Resource Conservation and Recovery Act (RCRA) of 1976 and the Hazardous and Solid Waste Amendments (HSWA) of 1984. The database includes selective information on sites which generate, transport, store, treat and/or dispose of hazardous waste as defined by the Resource Conservation and Recovery Act (RCRA). Non-Generators do not presently generate hazardous waste.

A review of the RCRA NonGen / NLR list, as provided by EDR, and dated 12/09/2015 has revealed that there is 1 RCRA NonGen / NLR site within approximately 0.25 miles of the target property.

<u>Lower Elevation</u>	<u>Address</u>	<u>Direction / Distance</u>	<u>Map ID</u>	<u>Page</u>
ADVANCED COMMUNICATI	7845-N AIRPARK RD	NNW 1/8 - 1/4 (0.249 mi.)	L69	103

MD DRYCLEANERS: A listing of registered drycleaning facilities.

A review of the MD DRYCLEANERS list, as provided by EDR, and dated 01/06/2016 has revealed that there is 1 MD DRYCLEANERS site within approximately 0.25 miles of the target property.

<u>Lower Elevation</u>	<u>Address</u>	<u>Direction / Distance</u>	<u>Map ID</u>	<u>Page</u>
<b>CRYSTAL CLEANERS</b> Facility Status: I Facility Id: 031-1925	<b>18526 RT 124 PLAZA</b>	<b>S 1/8 - 1/4 (0.229 mi.)</b>	<b>K63</b>	<b>74</b>

MD LRP: A listing of Land Restoration Program sites. Site types included in the database are: Voluntary Cleanup Program, National Priority List, Brownfields, Site Assessment, Formerly Used Defense Site, State Master List, Non Master List, Groundwater Investigation and Federal Facility.

A review of the MD LRP list, as provided by EDR, and dated 02/16/2016 has revealed that there are 3 MD LRP sites within approximately 0.5 miles of the target property.

<u>Equal/Higher Elevation</u>	<u>Address</u>	<u>Direction / Distance</u>	<u>Map ID</u>	<u>Page</u>
KODAK QUALEX PHOTOPR <b>SELF STORAGE ZONE</b>	8101 SNOUFFER SCHOOL <b>8001 SNOUFFER SCHOOL</b>	WSW 1/4 - 1/2 (0.353 mi.) <b>SSW 1/4 - 1/2 (0.363 mi.)</b>	P109 <b>112</b>	124 <b>126</b>
<u>Lower Elevation</u>	<u>Address</u>	<u>Direction / Distance</u>	<u>Map ID</u>	<u>Page</u>
<b>CRYSTAL CLEANERS, IN</b>	<b>18526 WOODFIELD ROAD</b>	<b>S 1/8 - 1/4 (0.229 mi.)</b>	<b>K62</b>	<b>73</b>

NJ MANIFEST: Hazardous waste manifest information.

A review of the NJ MANIFEST list, as provided by EDR, has revealed that there are 3 NJ MANIFEST sites within approximately 0.25 miles of the target property.

<u>Equal/Higher Elevation</u>	<u>Address</u>	<u>Direction / Distance</u>	<u>Map ID</u>	<u>Page</u>
<b>DIST INTERNATIONAL T</b> EPA Id: MDD985392638	<b>18970 WOODFIELD RD</b>	<b>NE 1/8 - 1/4 (0.173 mi.)</b>	<b>E37</b>	<b>45</b>
<u>Lower Elevation</u>	<u>Address</u>	<u>Direction / Distance</u>	<u>Map ID</u>	<u>Page</u>
<b>COLORNET PRINTING &amp;</b>	<b>18630 WOODFIELD RD</b>	<b>S 1/8 - 1/4 (0.172 mi.)</b>	<b>34</b>	<b>39</b>



## EXECUTIVE SUMMARY

EPA Id: MDR000015040

**CAPITAL ELECTRO CIRC**

EPA Id: MDD981739840

**7845 I AIRPARK ROAD**

**NNW 1/8 - 1/4 (0.249 mi.) L67**

**83**

PA MANIFEST: Hazardous waste manifest information.

A review of the PA MANIFEST list, as provided by EDR, has revealed that there are 3 PA MANIFEST sites within approximately 0.25 miles of the target property.

<u>Equal/Higher Elevation</u>	<u>Address</u>	<u>Direction / Distance</u>	<u>Map ID</u>	<u>Page</u>
JAMES MUSCATELLO Generator EPA Id: MDP000015774	7901 BEACHCRAFT AVEN	SW 1/8 - 1/4 (0.168 mi.)	F30	36
QUALITY BIOLOGICAL I Generator EPA Id: MDR000014613	7581 LINDBERGH DR	ENE 1/8 - 1/4 (0.220 mi.)	J60	66
<u>Lower Elevation</u>	<u>Address</u>	<u>Direction / Distance</u>	<u>Map ID</u>	<u>Page</u>
CAPITAL CIRCUITS INC Generator EPA Id: MDD981739840	7845 I AIRPARK RD	NNW 1/8 - 1/4 (0.249 mi.)	L68	93

### EDR HIGH RISK HISTORICAL RECORDS

#### ***EDR Exclusive Records***

EDR Hist Auto: EDR has searched selected national collections of business directories and has collected listings of potential gas station/filling station/service station sites that were available to EDR researchers. EDR's review was limited to those categories of sources that might, in EDR's opinion, include gas station/filling station/service station establishments. The categories reviewed included, but were not limited to gas, gas station, gasoline station, filling station, auto, automobile repair, auto service station, service station, etc. This database falls within a category of information EDR classifies as "High Risk Historical Records", or HRHR. EDR's HRHR effort presents unique and sometimes proprietary data about past sites and operations that typically create environmental concerns, but may not show up in current government records searches.

A review of the EDR Hist Auto list, as provided by EDR, has revealed that there are 3 EDR Hist Auto sites within approximately 0.125 miles of the target property.

<u>Equal/Higher Elevation</u>	<u>Address</u>	<u>Direction / Distance</u>	<u>Map ID</u>	<u>Page</u>
Not reported	18820 WOODFIELD RD	E 0 - 1/8 (0.013 mi.)	A1	8
Not reported	18824 WOODFIELD RD	E 0 - 1/8 (0.016 mi.)	A4	10
Not reported	7419 LINDBERGH DR	SE 0 - 1/8 (0.051 mi.)	B5	11

## EXECUTIVE SUMMARY

Due to poor or inadequate address information, the following sites were not mapped. Count: 2 records.

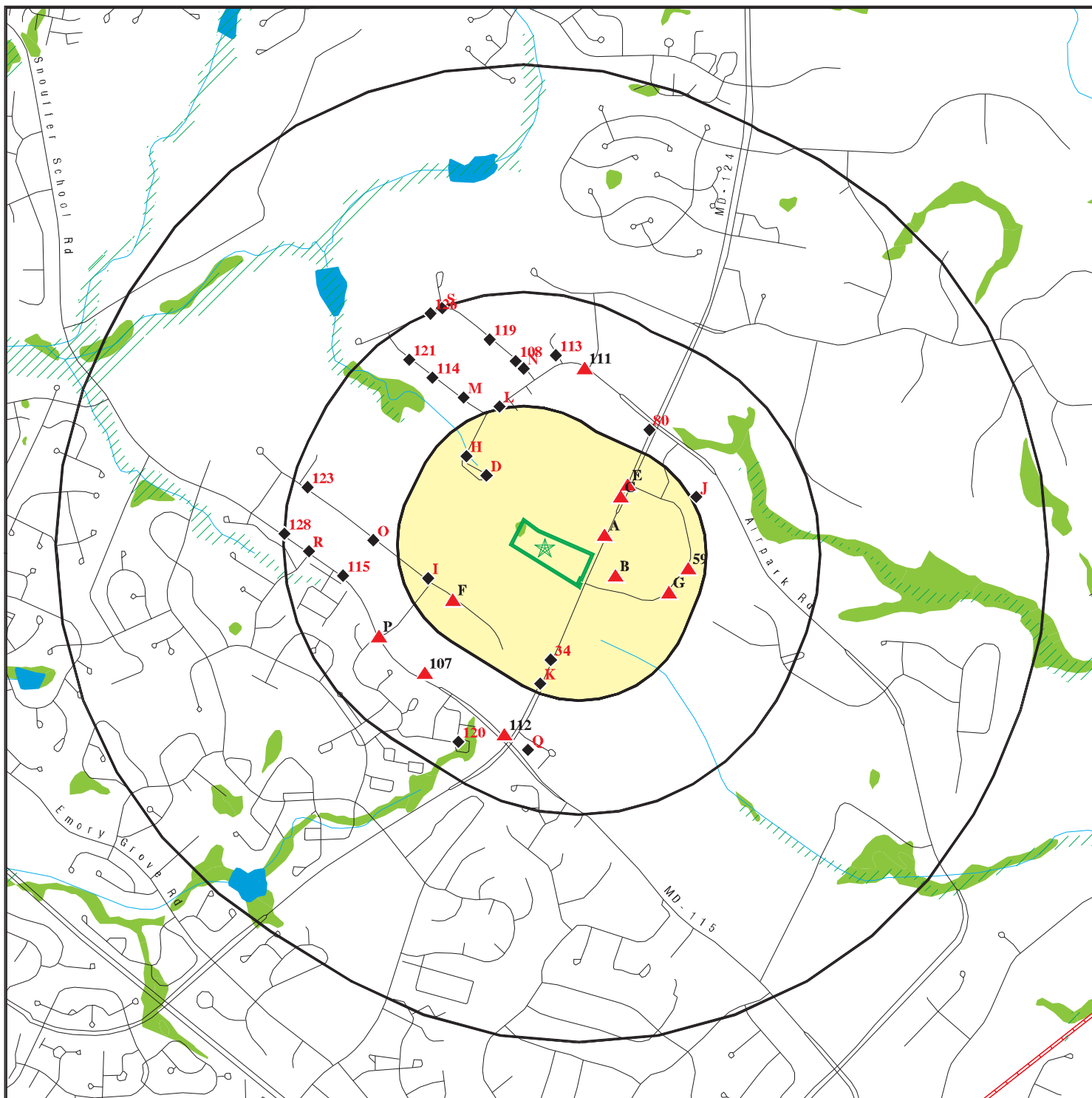
Site Name












RESERVE BUSINESS CENTER/FORMER NIK  
DUMPING

Database(s)

MD INST CONTROL, MD VCP, MD LRP  
MD OCPCASES

# OVERVIEW MAP - 4616084.2S



-  Target Property
-  Sites at elevations higher than or equal to the target property
-  Sites at elevations lower than the target property
-  Manufactured Gas Plants
-  National Priority List Sites
-  Dept. Defense Sites
-  Indian Reservations BIA
-  Pipelines
-  100-year flood zone
-  500-year flood zone
-  National Wetland Inventory

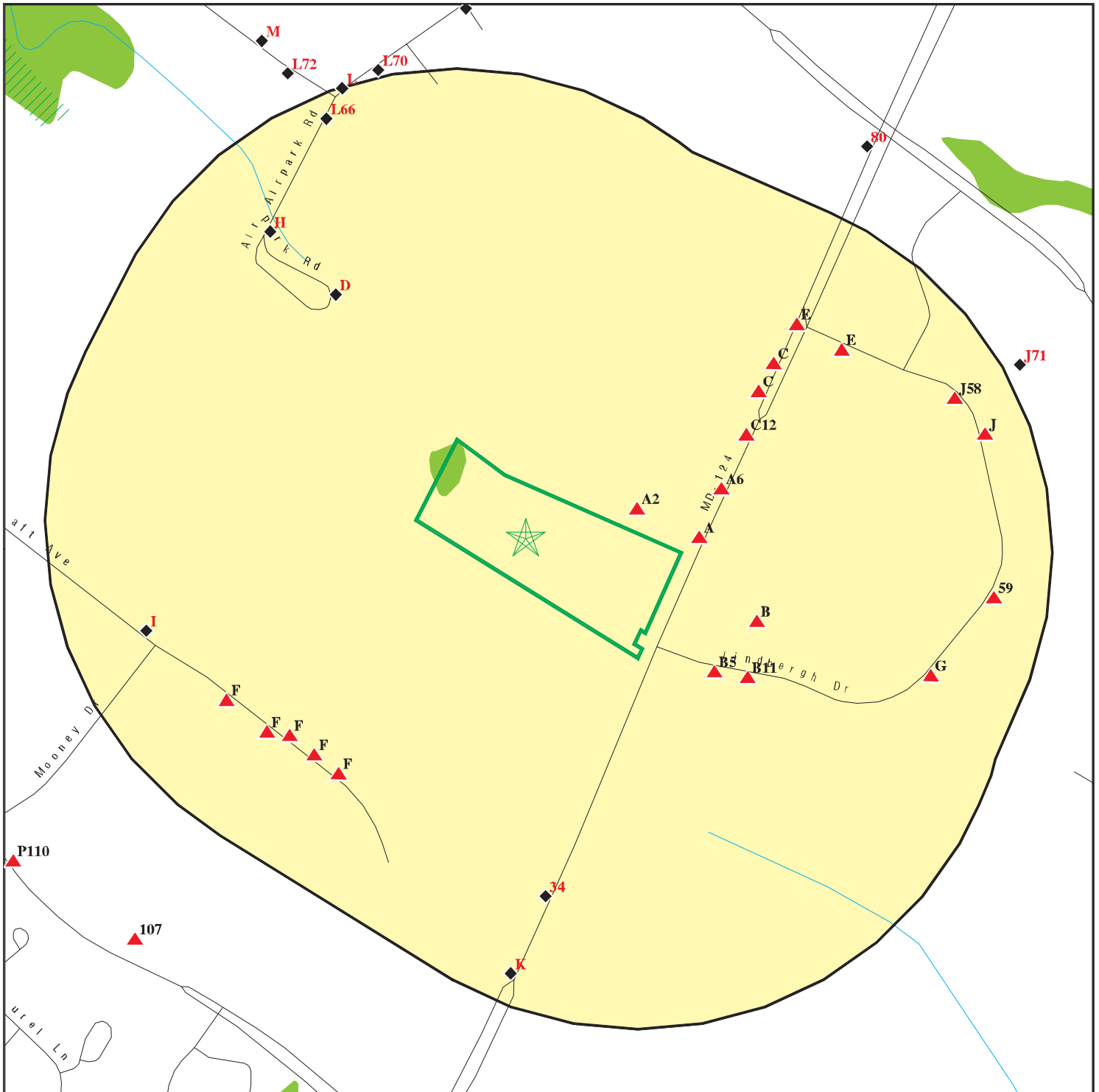









This report includes Interactive Map Layers to display and/or hide map information. The legend includes only those icons for the default map view.





SITE NAME: Montgomery County Airpark  
 ADDRESS: 18800 Woodfield Road  
 Gaithersburg MD 20879  
 LAT/LONG: 39.165226 / 77.158897

CLIENT: Chesapeake Environmental  
 CONTACT: Kevin Dimartino  
 INQUIRY #: 4616084.2s  
 DATE: May 11, 2016 1:15 pm

# DETAIL MAP - 4616084.2S



-  Target Property
-  Sites at elevations higher than or equal to the target property
-  Sites at elevations lower than the target property
-  Manufactured Gas Plants
-  Sensitive Receptors
-  National Priority List Sites
-  Dept. Defense Sites

-  Indian Reservations BIA
-  100-year flood zone
-  500-year flood zone
-  National Wetland Inventory



This report includes Interactive Map Layers to display and/or hide map information. The legend includes only those icons for the default map view.

<p><b>SITE NAME:</b> Montgomery County Airpark  <b>ADDRESS:</b> 18800 Woodfield Road                  Gaithersburg MD 20879  <b>LAT/LONG:</b> 39.165226 / 77.158897</p>	<p><b>CLIENT:</b> Chesapeake Environmental  <b>CONTACT:</b> Kevin Dimartino  <b>INQUIRY #:</b> 4616084.2s  <b>DATE:</b> May 11, 2016 1:16 pm</p>
---	--

## MAP FINDINGS SUMMARY

Database	Search Distance (Miles)	Target Property	< 1/8	1/8 - 1/4	1/4 - 1/2	1/2 - 1	> 1	Total Plotted
<b>STANDARD ENVIRONMENTAL RECORDS</b>								
<b><i>Federal NPL site list</i></b>								
NPL	1.000		0	0	0	0	NR	0
Proposed NPL	1.000		0	0	0	0	NR	0
NPL LIENS	TP		NR	NR	NR	NR	NR	0
<b><i>Federal Delisted NPL site list</i></b>								
Delisted NPL	1.000		0	0	0	0	NR	0
<b><i>Federal CERCLIS list</i></b>								
FEDERAL FACILITY	0.500		0	0	0	NR	NR	0
SEMS	0.500		0	0	0	NR	NR	0
<b><i>Federal CERCLIS NFRAP site list</i></b>								
SEMS-ARCHIVE	0.500		0	0	0	NR	NR	0
<b><i>Federal RCRA CORRACTS facilities list</i></b>								
CORRACTS	1.000		0	0	0	0	NR	0
<b><i>Federal RCRA non-CORRACTS TSD facilities list</i></b>								
RCRA-TSDF	0.500		0	0	0	NR	NR	0
<b><i>Federal RCRA generators list</i></b>								
RCRA-LQG	0.250		0	1	NR	NR	NR	1
RCRA-SQG	0.250		2	3	NR	NR	NR	5
RCRA-CESQG	0.250		3	5	NR	NR	NR	8
<b><i>Federal institutional controls / engineering controls registries</i></b>								
LUCIS	0.500		0	0	0	NR	NR	0
US ENG CONTROLS	0.500		0	0	0	NR	NR	0
US INST CONTROL	0.500		0	0	0	NR	NR	0
<b><i>Federal ERNS list</i></b>								
ERNS	TP		NR	NR	NR	NR	NR	0
<b><i>State- and tribal - equivalent CERCLIS</i></b>								
MD SHWS	1.000		0	0	0	0	NR	0
<b><i>State and tribal landfill and/or solid waste disposal site lists</i></b>								
MD SWF/LF	0.500		0	0	0	NR	NR	0
<b><i>State and tribal leaking storage tank lists</i></b>								
INDIAN LUST	0.500		0	0	0	NR	NR	0
MD OCPCASES	0.500		3	20	56	NR	NR	79
MD HIST LUST	0.500		0	0	0	NR	NR	0
<b><i>State and tribal registered storage tank lists</i></b>								
FEMA UST	0.250		0	0	NR	NR	NR	0

## MAP FINDINGS SUMMARY

Database	Search Distance (Miles)	Target Property	< 1/8	1/8 - 1/4	1/4 - 1/2	1/2 - 1	> 1	Total Plotted
MD UST	0.250		1	12	NR	NR	NR	13
MD AST	0.250		0	1	NR	NR	NR	1
INDIAN UST	0.250		0	0	NR	NR	NR	0
<b>State and tribal institutional control / engineering control registries</b>								
MD ENG CONTROLS	0.500		0	1	0	NR	NR	1
MD INST CONTROL	0.500		0	1	1	NR	NR	2
<b>State and tribal voluntary cleanup sites</b>								
MD VCP	0.500		0	0	0	NR	NR	0
INDIAN VCP	0.500		0	0	0	NR	NR	0
<b>State and tribal Brownfields sites</b>								
MD BROWNFIELDS	0.500		0	0	0	NR	NR	0
<b>ADDITIONAL ENVIRONMENTAL RECORDS</b>								
<b>Local Brownfield lists</b>								
US BROWNFIELDS	0.500		0	0	0	NR	NR	0
<b>Local Lists of Landfill / Solid Waste Disposal Sites</b>								
MD SWRCY	0.500		0	0	1	NR	NR	1
INDIAN ODI	0.500		0	0	0	NR	NR	0
ODI	0.500		0	0	0	NR	NR	0
DEBRIS REGION 9	0.500		0	0	0	NR	NR	0
<b>Local Lists of Hazardous waste / Contaminated Sites</b>								
US HIST CDL	TP		NR	NR	NR	NR	NR	0
US CDL	TP		NR	NR	NR	NR	NR	0
<b>Local Lists of Registered Storage Tanks</b>								
MD HIST UST	0.250		2	11	NR	NR	NR	13
<b>Local Land Records</b>								
LIENS 2	TP		NR	NR	NR	NR	NR	0
<b>Records of Emergency Release Reports</b>								
HMIRS	TP		NR	NR	NR	NR	NR	0
MD SPILLS 90	TP		NR	NR	NR	NR	NR	0
<b>Other Ascertainable Records</b>								
RCRA NonGen / NLR	0.250		0	1	NR	NR	NR	1
FUDS	1.000		0	0	0	0	NR	0
DOD	1.000		0	0	0	0	NR	0
SCRD DRYCLEANERS	0.500		0	0	0	NR	NR	0
US FIN ASSUR	TP		NR	NR	NR	NR	NR	0
EPA WATCH LIST	TP		NR	NR	NR	NR	NR	0

## MAP FINDINGS SUMMARY

Database	Search Distance (Miles)	Target Property	< 1/8	1/8 - 1/4	1/4 - 1/2	1/2 - 1	> 1	Total Plotted
2020 COR ACTION	0.250		0	0	NR	NR	NR	0
TSCA	TP		NR	NR	NR	NR	NR	0
TRIS	TP		NR	NR	NR	NR	NR	0
SSTS	TP		NR	NR	NR	NR	NR	0
ROD	1.000		0	0	0	0	NR	0
RMP	TP		NR	NR	NR	NR	NR	0
RAATS	TP		NR	NR	NR	NR	NR	0
PRP	TP		NR	NR	NR	NR	NR	0
PADS	TP		NR	NR	NR	NR	NR	0
ICIS	TP		NR	NR	NR	NR	NR	0
FTTS	TP		NR	NR	NR	NR	NR	0
MLTS	TP		NR	NR	NR	NR	NR	0
COAL ASH DOE	TP		NR	NR	NR	NR	NR	0
COAL ASH EPA	0.500		0	0	0	NR	NR	0
PCB TRANSFORMER	TP		NR	NR	NR	NR	NR	0
RADINFO	TP		NR	NR	NR	NR	NR	0
HIST FTTS	TP		NR	NR	NR	NR	NR	0
DOT OPS	TP		NR	NR	NR	NR	NR	0
CONSENT	1.000		0	0	0	0	NR	0
INDIAN RESERV	1.000		0	0	0	0	NR	0
FUSRAP	1.000		0	0	0	0	NR	0
UMTRA	0.500		0	0	0	NR	NR	0
LEAD SMELTERS	TP		NR	NR	NR	NR	NR	0
US AIRS	TP		NR	NR	NR	NR	NR	0
US MINES	0.250		0	0	NR	NR	NR	0
FINDS	TP		NR	NR	NR	NR	NR	0
DOCKET HWC	TP		NR	NR	NR	NR	NR	0
UXO	1.000		0	0	0	0	NR	0
MD AIRS	TP		NR	NR	NR	NR	NR	0
MD COAL ASH	0.500		0	0	0	NR	NR	0
MD DRYCLEANERS	0.250		0	1	NR	NR	NR	1
MD Financial Assurance	TP		NR	NR	NR	NR	NR	0
MD LEAD	TP		NR	NR	NR	NR	NR	0
MD LRP	0.500		0	1	2	NR	NR	3
NJ MANIFEST	0.250		0	3	NR	NR	NR	3
PA MANIFEST	0.250		0	3	NR	NR	NR	3
MD NPDES	TP		NR	NR	NR	NR	NR	0
MD UIC	TP		NR	NR	NR	NR	NR	0
ECHO	TP		NR	NR	NR	NR	NR	0
FUELS PROGRAM	0.250		0	0	NR	NR	NR	0

### EDR HIGH RISK HISTORICAL RECORDS

#### ***EDR Exclusive Records***

EDR MGP	1.000		0	0	0	0	NR	0
EDR Hist Auto	0.125		3	NR	NR	NR	NR	3
EDR Hist Cleaner	0.125		0	NR	NR	NR	NR	0

### EDR RECOVERED GOVERNMENT ARCHIVES

#### ***Exclusive Recovered Govt. Archives***

MD RGA HWS	TP		NR	NR	NR	NR	NR	0
------------	----	--	----	----	----	----	----	---

## MAP FINDINGS SUMMARY

<u>Database</u>	<u>Search Distance (Miles)</u>	<u>Target Property</u>	<u>&lt; 1/8</u>	<u>1/8 - 1/4</u>	<u>1/4 - 1/2</u>	<u>1/2 - 1</u>	<u>&gt; 1</u>	<u>Total Plotted</u>
MD RGA LF	TP		NR	NR	NR	NR	NR	0
MD RGA LUST	TP		NR	NR	NR	NR	NR	0
- Totals --		0	14	64	60	0	0	138

NOTES:

TP = Target Property

NR = Not Requested at this Search Distance

Sites may be listed in more than one database



MAP FINDINGS

Map ID			EDR ID Number
Direction			EPA ID Number
Distance		Database(s)	
Elevation	Site		

<b>A1</b>		<b>EDR Hist Auto</b>	<b>1015287339</b>
<b>East</b>	<b>18820 WOODFIELD RD</b>		<b>N/A</b>
<b>&lt; 1/8</b>	<b>GAITHERSBURG, MD 20879</b>		
<b>0.013 mi.</b>			
<b>68 ft.</b>	<b>Site 1 of 5 in cluster A</b>		

<b>Relative:</b>	<b>EDR Historical Auto Stations:</b>		
<b>Higher</b>	Name:	MERCHANTS TIRE & AUTO CENTERS	
	Year:	2008	
<b>Actual:</b>	Address:	18820 WOODFIELD RD	
<b>556 ft.</b>			
	Name:	MERCHANTS TIRE & AUTO CENTERS	
	Year:	2009	
	Address:	18820 WOODFIELD RD	

<b>A2</b>		<b>MD OCPCASES</b>	<b>S105508588</b>
<b>ENE</b>	<b>18830 WOODFIELD RD</b>		<b>N/A</b>
<b>&lt; 1/8</b>	<b>GAITHERSBURG, MD 20879</b>		
<b>0.016 mi.</b>			
<b>82 ft.</b>	<b>Site 2 of 5 in cluster A</b>		

<b>Relative:</b>	<b>OCPCASES:</b>		
<b>Higher</b>	Facility ID:	02-0543MO2	
	Facility Status/Code:	CLOSED/Dumping	
<b>Actual:</b>	Date Open:	10/16/2001	
<b>547 ft.</b>	Date Closed:	12/03/2001	
	Release:	YES	
	Cleanup:	YES	
	Registration Number:	Not reported	

<b>A3</b>		<b>RCRA-SQG</b>	<b>1000523866</b>
<b>East</b>	<b>18824 WOODFIELD RD</b>	<b>FINDS</b>	<b>MDD985390566</b>
<b>&lt; 1/8</b>	<b>GAITHERSBURG, MD 20879</b>	<b>ECHO</b>	
<b>0.016 mi.</b>			
<b>86 ft.</b>	<b>Site 3 of 5 in cluster A</b>		

<b>Relative:</b>	<b>RCRA-SQG:</b>		
<b>Higher</b>	Date form received by agency:	08/27/1991	
	Facility name:	GREASE N GO	
<b>Actual:</b>	Facility address:	18824 WOODFIELD RD	
<b>556 ft.</b>		GAITHERSBURG, MD 20879	
	EPA ID:	MDD985390566	
	Mailing address:	6720 CURRAN ST	
		MCLEAN, MD 22101	
	Contact:	THOMAS MORRIS	
	Contact address:	18824 WOODFIELD RD	
		GAITHERSBURG, MD 20879	
	Contact country:	US	
	Contact telephone:	(703) 556-6166	
	Contact email:	Not reported	
	EPA Region:	03	
	Classification:	Small Small Quantity Generator	
	Description:	Handler: generates more than 100 and less than 1000 kg of hazardous waste during any calendar month and accumulates less than 6000 kg of hazardous waste at any time; or generates 100 kg or less of hazardous waste during any calendar month, and accumulates more than 1000 kg of hazardous waste at any time	

Map ID  
Direction  
Distance  
Elevation

MAP FINDINGS

Site

Database(s)

EDR ID Number  
EPA ID Number

**GREASE N GO (Continued)**

**1000523866**

Owner/Operator Summary:

Owner/operator name: R S Q ASSOCIATES INC  
Owner/operator address: 6720 CURRAN ST  
MCLEAN, VA 22101  
Owner/operator country: Not reported  
Owner/operator telephone: (703) 556-6166  
Legal status: Private  
Owner/Operator Type: Owner  
Owner/Op start date: Not reported  
Owner/Op end date: Not reported

Owner/operator name: OPERNAME  
Owner/operator address: OPERSTREET  
OPERCITY, AK 99999  
Owner/operator country: Not reported  
Owner/operator telephone: (215) 555-1212  
Legal status: Private  
Owner/Operator Type: Operator  
Owner/Op start date: Not reported  
Owner/Op end date: Not reported

Handler Activities Summary:

U.S. importer of hazardous waste: No  
Mixed waste (haz. and radioactive): No  
Recycler of hazardous waste: No  
Transporter of hazardous waste: No  
Treater, storer or disposer of HW: No  
Underground injection activity: No  
On-site burner exemption: No  
Furnace exemption: No  
Used oil fuel burner: No  
Used oil processor: No  
User oil refiner: No  
Used oil fuel marketer to burner: No  
Used oil Specification marketer: No  
Used oil transfer facility: No  
Used oil transporter: No

. Waste code: D001  
. Waste name: IGNITABLE WASTE

Violation Status: No violations found

FINDS:

Registry ID: 110003527041

Environmental Interest/Information System

MD-RCRA (Maryland - Resource Conservation And Recovery Act Information System) houses state information relating to the Resource Conservation and Recovery Act (RCRA).

RCRAInfo is a national information system that supports the Resource Conservation and Recovery Act (RCRA) program through the tracking of events and activities related to facilities that generate, transport, and treat, store, or dispose of hazardous waste. RCRAInfo allows RCRA program staff to track the notification, permit, compliance, and

Map ID  
Direction  
Distance  
Elevation

MAP FINDINGS

Site

Database(s)

EDR ID Number  
EPA ID Number

**GREASE N GO (Continued)**

**1000523866**

corrective action activities required under RCRA.

ECHO:

Envid: 1000523866  
Registry ID: 110003527041  
DFR URL: [http://echo.epa.gov/detailed\\_facility\\_report?fid=110003527041](http://echo.epa.gov/detailed_facility_report?fid=110003527041)

**A4**  
**East**  
**< 1/8**  
**0.016 mi.**  
**86 ft.**

**18824 WOODFIELD RD**  
**GAITHERSBURG, MD 20879**

**EDR Hist Auto 1015287351**  
**N/A**

**Site 4 of 5 in cluster A**

**Relative:**  
**Higher**

EDR Historical Auto Stations:

**Actual:**  
**556 ft.**

- Name: QUICK LUBE  
Year: 1999  
Address: 18824 WOODFIELD RD
- Name: QUICK LUBE  
Year: 2000  
Address: 18824 WOODFIELD RD
- Name: AIRPARK QUICK LUBE  
Year: 2001  
Address: 18824 WOODFIELD RD
- Name: AIRPARK QUICK LUBE  
Year: 2002  
Address: 18824 WOODFIELD RD
- Name: AIRPARK QUICK LUBE  
Year: 2003  
Address: 18824 WOODFIELD RD
- Name: AIRPARK QUICK LUBE  
Year: 2004  
Address: 18824 WOODFIELD RD
- Name: AIRPARK QUICK LUBE  
Year: 2005  
Address: 18824 WOODFIELD RD
- Name: AIRPARK QUICK LUBE  
Year: 2006  
Address: 18824 WOODFIELD RD
- Name: AIRPARK QUICK LUBE  
Year: 2007  
Address: 18824 WOODFIELD RD
- Name: AIRPARK QUICK LUBE  
Year: 2008  
Address: 18824 WOODFIELD RD
- Name: QUICK LUBE  
Year: 2009

Map ID  
Direction  
Distance  
Elevation

MAP FINDINGS

Site

Database(s)

EDR ID Number  
EPA ID Number

(Continued)

1015287351

Address: 18824 WOODFIELD RD  
Name: AIRPARK QUICK LUBE  
Year: 2010  
Address: 18824 WOODFIELD RD  
Name: AIRPARK QUICK LUBE  
Year: 2011  
Address: 18824 WOODFIELD RD  
Name: AIRPARK QUICK LUBE  
Year: 2012  
Address: 18824 WOODFIELD RD

B5  
SE  
< 1/8  
0.051 mi.  
270 ft.

7419 LINDBERGH DR  
GAITHERSBURG, MD 20879

EDR Hist Auto 1015622663  
N/A

Site 1 of 6 in cluster B

Relative:  
Higher

EDR Historical Auto Stations:

Name: MELVINS TRUCK REPAIR CENTER  
Year: 2009  
Address: 7419 LINDBERGH DR

Actual:  
543 ft.

Name: MELVINS TRUCK REPAIR CTR  
Year: 2010  
Address: 7419 LINDBERGH DR

A6  
ENE  
< 1/8  
0.051 mi.  
270 ft.

PIANO CRAFT LLC  
18860 WOODFIELD RD STE G  
GAITHERSBURG, MD 20879

RCRA-SQG 1010784582  
MDR000519136

Site 5 of 5 in cluster A

Relative:  
Higher

RCRA-SQG:

Date form received by agency: 03/24/2008  
Facility name: PIANO CRAFT LLC  
Facility address: 18860 WOODFIELD RD STE G  
GAITHERSBURG, MD 20879  
EPA ID: MDR000519136  
Contact: KATHERINE L SHINE  
Contact address: 18860 WOODFIELD RD STE G  
GAITHERSBURG, MD 20879

Actual:  
552 ft.

Contact country: US  
Contact telephone: (301) 840-5460  
Contact email: KATE@PIANOCRAFT.NET  
EPA Region: 03  
Classification: Small Small Quantity Generator  
Description: Handler: generates more than 100 and less than 1000 kg of hazardous waste during any calendar month and accumulates less than 6000 kg of hazardous waste at any time; or generates 100 kg or less of hazardous waste during any calendar month, and accumulates more than 1000 kg of hazardous waste at any time

Map ID  
Direction  
Distance  
Elevation

MAP FINDINGS

Site

Database(s)

EDR ID Number  
EPA ID Number

**PIANO CRAFT LLC (Continued)**

**1010784582**

Owner/Operator Summary:

Owner/operator name: SAMUEL B POWELL  
Owner/operator address: 18860 WOODFIELD RD  
GAITHERSBURG, MD 20879  
Owner/operator country: US  
Owner/operator telephone: Not reported  
Legal status: Private  
Owner/Operator Type: Operator  
Owner/Op start date: 11/01/2001  
Owner/Op end date: Not reported

Owner/operator name: KEITH KERMAN, SHAUN TIRRELL  
Owner/operator address: 18860 WOODFIELD RD  
GAITHERSBURG, MD 20879  
Owner/operator country: US  
Owner/operator telephone: Not reported  
Legal status: Private  
Owner/Operator Type: Owner  
Owner/Op start date: 11/01/2001  
Owner/Op end date: Not reported

Handler Activities Summary:

U.S. importer of hazardous waste: No  
Mixed waste (haz. and radioactive): No  
Recycler of hazardous waste: No  
Transporter of hazardous waste: No  
Treater, storer or disposer of HW: No  
Underground injection activity: No  
On-site burner exemption: No  
Furnace exemption: No  
Used oil fuel burner: No  
Used oil processor: No  
User oil refiner: No  
Used oil fuel marketer to burner: No  
Used oil Specification marketer: No  
Used oil transfer facility: No  
Used oil transporter: No

. Waste code: D001  
. Waste name: IGNITABLE WASTE

. Waste code: F003  
. Waste name: THE FOLLOWING SPENT NONHALOGENATED SOLVENTS: XYLENE, ACETONE, ETHYL ACETATE, ETHYL BENZENE, ETHYL ETHER, METHYL ISOBUTYL KETONE, N-BUTYL ALCOHOL, CYCLOHEXANONE, AND METHANOL; ALL SPENT SOLVENT MIXTURES/BLENDS CONTAINING, BEFORE USE, ONLY THE ABOVE SPENT NONHALOGENATED SOLVENTS; AND ALL SPENT SOLVENT MIXTURES/BLENDS CONTAINING, BEFORE USE, ONE OR MORE OF THE ABOVE NONHALOGENATED SOLVENTS, AND A TOTAL OF TEN PERCENT OR MORE (BY VOLUME) OF ONE OR MORE OF THOSE SOLVENTS LISTED IN F001, F002, F004, AND F005; AND STILL BOTTOMS FROM THE RECOVERY OF THESE SPENT SOLVENTS AND SPENT SOLVENT MIXTURES.

. Waste code: F005  
. Waste name: THE FOLLOWING SPENT NONHALOGENATED SOLVENTS: TOLUENE, METHYL ETHYL KETONE, CARBON DISULFIDE, ISOBUTANOL, PYRIDINE, BENZENE,

Map ID  
Direction  
Distance  
Elevation

MAP FINDINGS

Site

Database(s)

EDR ID Number  
EPA ID Number

**PIANO CRAFT LLC (Continued)**

**1010784582**

2-ETHOXYETHANOL, AND 2-NITROPROPANE; ALL SPENT SOLVENT MIXTURES/BLENDS CONTAINING, BEFORE USE, A TOTAL OF TEN PERCENT OR MORE (BY VOLUME) OF ONE OR MORE OF THE ABOVE NONHALOGENATED SOLVENTS OR THOSE SOLVENTS LISTED IN F001, F002, OR F004; AND STILL BOTTOMS FROM THE RECOVERY OF THESE SPENT SOLVENTS AND SPENT SOLVENT MIXTURES.

Violation Status: No violations found

**B7**  
**ESE**  
**< 1/8**  
**0.065 mi.**  
**345 ft.**

**A.B. VEIRS & SONS**  
**7411 LINDBERGH DR STE L**  
**GAITHERSBURG, MD 20879**

**MD HIST UST**    **U003735020**  
**N/A**

**Site 2 of 6 in cluster B**

**Relative:**  
**Higher**

Historical UST:

Facility ID: 6009066  
Tank ID: 001

**Actual:**  
**555 ft.**

Age: 5  
Capacity: 1000  
Tank Status: Currently in use  
Product: Gasoline

Facility ID: 6009066  
Tank ID: 002  
Age: 5  
Capacity: 1500  
Tank Status: Currently in use  
Product: Diesel

**B8**  
**ESE**  
**< 1/8**  
**0.065 mi.**  
**345 ft.**

**A B VEIRS SONS & CO**  
**7411-L LINDBERGH DR**  
**GAITHERSBURG, MD 20879**

**MD OCPCASES**    **S104847793**  
**N/A**

**Site 3 of 6 in cluster B**

**Relative:**  
**Higher**

OCPCASES:

Facility ID: 01-0441MO2  
Facility Status/Code: CLOSED/Compliance Inspections (C3, 4, 4A, 5, 9, 10, 11)  
Date Open: 09/29/2000  
Date Closed: 05/15/2001  
Release: NO  
Cleanup: NO  
Registration Number: 2781

**Actual:**  
**555 ft.**

**B9**  
**ESE**  
**< 1/8**  
**0.065 mi.**  
**345 ft.**

**A B VEIRS & SONS INC**  
**7411-L LINDBERGH DR**  
**GAITHERSBURG, MD 20879**

**MD OCPCASES**    **S110294974**  
**N/A**

**Site 4 of 6 in cluster B**

**Relative:**  
**Higher**

OCPCASES:

Facility ID: 10-0020MO  
Facility Status/Code: CLOSED/C-16  
Date Open: 07/14/2009  
Date Closed: 04/21/2010  
Release: NO

**Actual:**  
**555 ft.**

Map ID  
Direction  
Distance  
Elevation

MAP FINDINGS

Site

Database(s)

EDR ID Number  
EPA ID Number

**A B VEIRS & SONSINC (Continued)**

**S110294974**

Cleanup: NO  
Registration Number: 2781

**B10  
ESE  
< 1/8  
0.065 mi.  
345 ft.**

**A.B. VEIRS & SONS, INC.  
7411-L LINDBERGH DRIVE  
GAITHERSBURG, MD 20879**

**MD UST  
MD Financial Assurance**

**U003735026  
N/A**

**Site 5 of 6 in cluster B**

**Relative:  
Higher**

UST:

Facility Id: 2781  
Oper Name: Jim Veirs  
Form Name: James Veirs  
Form Title: Vice President  
Form Date: 01/17/2014  
Owner Id: 1780

**Actual:  
555 ft.**

Owner:

Owner Name: A.B. Veirs & Sons, Inc.  
Owner Address: 7411-L Lindbergh Drive  
Owner City: Gaithersburg  
Owner State: MD  
Owner Zip: 20879  
Owner Phone: (301) 670-3800  
Owner Contact: Jim Veirs

Tanks:

Tank ID: 1  
**Tank Status: Currently In Use**  
Tank Capacity: 1000  
Substance Description: Gasohol  
Tank Compartment: True  
Compartment Compartment: B  
Date Installed: 07/01/1991  
Tank Material Desc: Cathodically Protected Steel (Supplemental Anodes Added)  
Pipe Material Desc: Fiberglass Reinforced Plastic

Tank ID: 1  
**Tank Status: Currently In Use**  
Tank Capacity: 1500  
Substance Description: Diesel  
Tank Compartment: True  
Compartment Compartment: A  
Date Installed: 07/01/1991  
Tank Material Desc: Cathodically Protected Steel (Supplemental Anodes Added)  
Pipe Material Desc: Fiberglass Reinforced Plastic

MD Financial Assurance 2:

Region: 2  
Facility ID: 2781  
Self Insured: False  
Insurance: True  
Risk Retention Group: False  
Guarantee: False  
Surety Bonds: False  
Letter of Credit: False

Map ID  
Direction  
Distance  
Elevation

MAP FINDINGS

Site

Database(s)

EDR ID Number  
EPA ID Number

**A.B. VEIRS & SONS, INC. (Continued)**

**U003735026**

State Fund: False  
Other Finance: False  
Finacnce Comments: Policy No.: CST152123604Period of Coverage: 1/23/14 - 1/23/15  
FR Not Listed: False

**B11  
ESE  
< 1/8  
0.073 mi.  
388 ft.**

**INTERWOOD INC  
7431 LINDBERGH DR  
GAITHERSBURG, MD 20879**

**RCRA-CESQG 1004720658  
FINDS MDR000010868  
ECHO**

**Site 6 of 6 in cluster B**

**Relative:  
Higher**

RCRA-CESQG:

Date form received by agency: 09/11/1996

Facility name: INTERWOOD INC  
Facility address: 7431 LINDBERGH DR  
GAITHERSBURG, MD 20879

EPA ID: MDR000010868  
Contact: MICHAEL BUDMAN  
Contact address: 7431 LINDBERGH DR  
GAITHERSBURG, MD 20879

Contact country: US  
Contact telephone: (301) 670-9147  
Contact email: Not reported

EPA Region: 03  
Classification: Conditionally Exempt Small Quantity Generator

Description: Handler: generates 100 kg or less of hazardous waste per calendar month, and accumulates 1000 kg or less of hazardous waste at any time; or generates 1 kg or less of acutely hazardous waste per calendar month, and accumulates at any time: 1 kg or less of acutely hazardous waste; or 100 kg or less of any residue or contaminated soil, waste or other debris resulting from the cleanup of a spill, into or on any land or water, of acutely hazardous waste; or generates 100 kg or less of any residue or contaminated soil, waste or other debris resulting from the cleanup of a spill, into or on any land or water, of acutely hazardous waste during any calendar month, and accumulates at any time: 1 kg or less of acutely hazardous waste; or 100 kg or less of any residue or contaminated soil, waste or other debris resulting from the cleanup of a spill, into or on any land or water, of acutely hazardous waste

Owner/Operator Summary:

Owner/operator name: BUDMAN MICHAEL  
Owner/operator address: 7602 CREEKSTONE CT  
GAITHERSBURG, MD 20877

Owner/operator country: Not reported  
Owner/operator telephone: (301) 977-8342  
Legal status: Private

Owner/Operator Type: Owner  
Owner/Op start date: Not reported  
Owner/Op end date: Not reported

Handler Activities Summary:

U.S. importer of hazardous waste: No  
Mixed waste (haz. and radioactive): No  
Recycler of hazardous waste: No  
Transporter of hazardous waste: No  
Treater, storer or disposer of HW: No



Map ID  
 Direction  
 Distance  
 Elevation

MAP FINDINGS

Site

Database(s)

EDR ID Number  
 EPA ID Number

**INTERWOOD INC (Continued)**

**1004720658**

Underground injection activity: No  
 On-site burner exemption: No  
 Furnace exemption: No  
 Used oil fuel burner: No  
 Used oil processor: No  
 User oil refiner: No  
 Used oil fuel marketer to burner: No  
 Used oil Specification marketer: No  
 Used oil transfer facility: No  
 Used oil transporter: No

. Waste code: F003  
 . Waste name: THE FOLLOWING SPENT NONHALOGENATED SOLVENTS: XYLENE, ACETONE, ETHYL ACETATE, ETHYL BENZENE, ETHYL ETHER, METHYL ISOBUTYL KETONE, N-BUTYL ALCOHOL, CYCLOHEXANONE, AND METHANOL; ALL SPENT SOLVENT MIXTURES/BLENDS CONTAINING, BEFORE USE, ONLY THE ABOVE SPENT NONHALOGENATED SOLVENTS; AND ALL SPENT SOLVENT MIXTURES/BLENDS CONTAINING, BEFORE USE, ONE OR MORE OF THE ABOVE NONHALOGENATED SOLVENTS, AND A TOTAL OF TEN PERCENT OR MORE (BY VOLUME) OF ONE OR MORE OF THOSE SOLVENTS LISTED IN F001, F002, F004, AND F005; AND STILL BOTTOMS FROM THE RECOVERY OF THESE SPENT SOLVENTS AND SPENT SOLVENT MIXTURES.

Violation Status: No violations found

**FINDS:**

Registry ID: 110003543791

**Environmental Interest/Information System**

MD-RCRA (Maryland - Resource Conservation And Recovery Act Information System) houses state information relating to the Resource Conservation and Recovery Act (RCRA).

RCRAInfo is a national information system that supports the Resource Conservation and Recovery Act (RCRA) program through the tracking of events and activities related to facilities that generate, transport, and treat, store, or dispose of hazardous waste. RCRAInfo allows RCRA program staff to track the notification, permit, compliance, and corrective action activities required under RCRA.

**ECHO:**

Envid: 1004720658  
 Registry ID: 110003543791  
 DFR URL: [http://echo.epa.gov/detailed\\_facility\\_report?fid=110003543791](http://echo.epa.gov/detailed_facility_report?fid=110003543791)

**C12**  
**ENE**  
 < 1/8  
 0.091 mi.  
 481 ft.

**WOODEN DESIGN INC**  
**18900 WOODFIELD RD UNIT B**  
**GAITHERSBURG, MD 20879**

**Site 1 of 7 in cluster C**

**RCRA-CESQG** **1004721027**  
**FINDS** **MDR000018838**  
**ECHO**

**Relative:**  
**Higher**

RCRA-CESQG:  
 Date form received by agency: 01/27/2010  
 Facility name: WOODEN DESIGN INC  
 Facility address: 18900 WOODFIELD RD UNIT B  
 GAITHERSBURG, MD 208794717

**Actual:**  
 554 ft.

Map ID  
Direction  
Distance  
Elevation

MAP FINDINGS

Site

Database(s)

EDR ID Number  
EPA ID Number

**WOODEN DESIGN INC (Continued)**

**1004721027**

EPA ID: MDR000018838  
Mailing address: WOODFIELD RD UNIT B  
GAITHERSBURG, MD 208794717  
Contact: JOHN D ROWE  
Contact address: WOODFIELD RD UNIT B  
GAITHERSBURG, MD 208794717  
Contact country: US  
Contact telephone: (301) 670-0161  
Contact email: JOHN@WOODENDESIGN.NET  
EPA Region: 03  
Classification: Conditionally Exempt Small Quantity Generator  
Description: Handler: generates 100 kg or less of hazardous waste per calendar month, and accumulates 1000 kg or less of hazardous waste at any time; or generates 1 kg or less of acutely hazardous waste per calendar month, and accumulates at any time: 1 kg or less of acutely hazardous waste; or 100 kg or less of any residue or contaminated soil, waste or other debris resulting from the cleanup of a spill, into or on any land or water, of acutely hazardous waste; or generates 100 kg or less of any residue or contaminated soil, waste or other debris resulting from the cleanup of a spill, into or on any land or water, of acutely hazardous waste during any calendar month, and accumulates at any time: 1 kg or less of acutely hazardous waste; or 100 kg or less of any residue or contaminated soil, waste or other debris resulting from the cleanup of a spill, into or on any land or water, of acutely hazardous waste

**Owner/Operator Summary:**

Owner/operator name: KLINEDINST MANAGEMENT INC  
Owner/operator address: EAST-WEST HWY #211  
BETHESDA, MD 20814  
Owner/operator country: US  
Owner/operator telephone: Not reported  
Legal status: Private  
Owner/Operator Type: Owner  
Owner/Op start date: 01/01/2000  
Owner/Op end date: Not reported

Owner/operator name: WOODEN DESIGN  
Owner/operator address: WOODFIELD RD  
GAITHERSBURG, MD 20879  
Owner/operator country: US  
Owner/operator telephone: Not reported  
Legal status: Private  
Owner/Operator Type: Operator  
Owner/Op start date: 01/01/2000  
Owner/Op end date: Not reported

**Handler Activities Summary:**

U.S. importer of hazardous waste: No  
Mixed waste (haz. and radioactive): No  
Recycler of hazardous waste: No  
Transporter of hazardous waste: No  
Treater, storer or disposer of HW: No  
Underground injection activity: No  
On-site burner exemption: No  
Furnace exemption: No

Map ID  
Direction  
Distance  
Elevation

MAP FINDINGS

Site

Database(s)

EDR ID Number  
EPA ID Number

**WOODEN DESIGN INC (Continued)**

**1004721027**

Used oil fuel burner: No  
Used oil processor: No  
User oil refiner: No  
Used oil fuel marketer to burner: No  
Used oil Specification marketer: No  
Used oil transfer facility: No  
Used oil transporter: No

. Waste code: D001  
. Waste name: IGNITABLE WASTE

. Waste code: F005  
. Waste name: THE FOLLOWING SPENT NONHALOGENATED SOLVENTS: TOLUENE, METHYL ETHYL KETONE, CARBON DISULFIDE, ISOBUTANOL, PYRIDINE, BENZENE, 2-ETHOXYETHANOL, AND 2-NITROPROPANE; ALL SPENT SOLVENT MIXTURES/BLENDS CONTAINING, BEFORE USE, A TOTAL OF TEN PERCENT OR MORE (BY VOLUME) OF ONE OR MORE OF THE ABOVE NONHALOGENATED SOLVENTS OR THOSE SOLVENTS LISTED IN F001, F002, OR F004; AND STILL BOTTOMS FROM THE RECOVERY OF THESE SPENT SOLVENTS AND SPENT SOLVENT MIXTURES.

Historical Generators:

Date form received by agency: 06/17/1999  
Site name: WOODEN DESIGN INC  
Classification: Conditionally Exempt Small Quantity Generator

. Waste code: F005  
. Waste name: THE FOLLOWING SPENT NONHALOGENATED SOLVENTS: TOLUENE, METHYL ETHYL KETONE, CARBON DISULFIDE, ISOBUTANOL, PYRIDINE, BENZENE, 2-ETHOXYETHANOL, AND 2-NITROPROPANE; ALL SPENT SOLVENT MIXTURES/BLENDS CONTAINING, BEFORE USE, A TOTAL OF TEN PERCENT OR MORE (BY VOLUME) OF ONE OR MORE OF THE ABOVE NONHALOGENATED SOLVENTS OR THOSE SOLVENTS LISTED IN F001, F002, OR F004; AND STILL BOTTOMS FROM THE RECOVERY OF THESE SPENT SOLVENTS AND SPENT SOLVENT MIXTURES.

Violation Status: No violations found

**FINDS:**

Registry ID: 110003547537

Environmental Interest/Information System

MD-RCRA (Maryland - Resource Conservation And Recovery Act Information System) houses state information relating to the Resource Conservation and Recovery Act (RCRA).

RCRAInfo is a national information system that supports the Resource Conservation and Recovery Act (RCRA) program through the tracking of events and activities related to facilities that generate, transport, and treat, store, or dispose of hazardous waste. RCRAInfo allows RCRA program staff to track the notification, permit, compliance, and corrective action activities required under RCRA.

**ECHO:**

Envid: 1004721027  
Registry ID: 110003547537  
DFR URL: [http://echo.epa.gov/detailed\\_facility\\_report?fid=110003547537](http://echo.epa.gov/detailed_facility_report?fid=110003547537)

Map ID  
Direction  
Distance  
Elevation

MAP FINDINGS

Site

Database(s)

EDR ID Number  
EPA ID Number

C13  
ENE  
< 1/8  
0.111 mi.  
584 ft.

**TRUGREEN**  
**18910 WOODFIELD RD**  
**GAITHERSBURG, MD 20879**

**RCRA-CESQG** **1014954124**  
**MDR000525525**

**Site 2 of 7 in cluster C**

**Relative:  
Higher**

RCRA-CESQG:

Date form received by agency: 01/23/2012

Facility name: TRUGREEN

Facility address: 18910 WOODFIELD RD  
GAITHERSBURG, MD 20879

EPA ID: MDR000525525

Contact: KEVIN FITZGERALD

Contact address: 18910 WOODFIELD RD  
GAITHERSBURG, MD 20879

Contact country: US

Contact telephone: 301-840-8090

Contact email: Not reported

EPA Region: 03

Classification: Conditionally Exempt Small Quantity Generator

Description: Handler: generates 100 kg or less of hazardous waste per calendar month, and accumulates 1000 kg or less of hazardous waste at any time; or generates 1 kg or less of acutely hazardous waste per calendar month, and accumulates at any time: 1 kg or less of acutely hazardous waste; or 100 kg or less of any residue or contaminated soil, waste or other debris resulting from the cleanup of a spill, into or on any land or water, of acutely hazardous waste; or generates 100 kg or less of any residue or contaminated soil, waste or other debris resulting from the cleanup of a spill, into or on any land or water, of acutely hazardous waste during any calendar month, and accumulates at any time: 1 kg or less of acutely hazardous waste; or 100 kg or less of any residue or contaminated soil, waste or other debris resulting from the cleanup of a spill, into or on any land or water, of acutely hazardous waste

Owner/Operator Summary:

Owner/operator name: TRUGREEN LIMITED PARTNERSHIP

Owner/operator address: 860 RIDGE LAKE BLVD  
MEMPHIS, TN 38120

Owner/operator country: US

Owner/operator telephone: Not reported

Legal status: Private

Owner/Operator Type: Owner

Owner/Op start date: 01/23/2012

Owner/Op end date: Not reported

Owner/operator name: TRUGREEN LIMITED PARTNERSHIP

Owner/operator address: 860 RIDGE LAKE BLVD  
MEMPHIS, TN 38120

Owner/operator country: US

Owner/operator telephone: Not reported

Legal status: Private

Owner/Operator Type: Operator

Owner/Op start date: 01/23/2012

Owner/Op end date: Not reported

Handler Activities Summary:

U.S. importer of hazardous waste: No

Map ID  
Direction  
Distance  
Elevation

MAP FINDINGS

Site

Database(s)

EDR ID Number  
EPA ID Number

**TRUGREEN (Continued)**

**1014954124**

Mixed waste (haz. and radioactive): No  
Recycler of hazardous waste: No  
Transporter of hazardous waste: No  
Treater, storer or disposer of HW: No  
Underground injection activity: No  
On-site burner exemption: No  
Furnace exemption: No  
Used oil fuel burner: No  
Used oil processor: No  
User oil refiner: No  
Used oil fuel marketer to burner: No  
Used oil Specification marketer: No  
Used oil transfer facility: No  
Used oil transporter: No

. Waste code: D001  
. Waste name: IGNITABLE WASTE

Violation Status: No violations found

**C14  
ENE  
< 1/8  
0.121 mi.  
638 ft.**

**ALBERTI VAN & STORAGE C., INC.  
18930 GAITHERSBURG-LAYTONSVILLE  
GAITHERSBURG, MD 20879**

**MD HIST UST S104641857  
N/A**

**Site 3 of 7 in cluster C**

**Relative:  
Higher**

Historical UST:  
Facility ID: 3008455  
Tank ID: 001  
Age: 18  
Capacity: 12,000  
Tank Status: Removed  
Product: Diesel

**Actual:  
556 ft.**

Facility ID: 3008455  
Tank ID: 002  
Age: 18  
Capacity: 10,000  
Tank Status: Removed  
Product: Diesel

Facility ID: 3008455  
Tank ID: 003  
Age: 18  
Capacity: 5,000  
Tank Status: Removed  
Product: Gasoline

Map ID  
Direction  
Distance  
Elevation

MAP FINDINGS

Site

Database(s)

EDR ID Number  
EPA ID Number

**D15** MONTGOMERY COUNTY AIRPARK  
**NW** 7940 AIRPARK DRIVE  
**1/8-1/4** GAITHERSBURG, MD 20879  
**0.127 mi.**  
**672 ft.** Site 1 of 7 in cluster D

**MD UST** U003800805  
**MD Financial Assurance** N/A

**Relative:**  
**Lower**

UST:

Facility Id: 12928  
Oper Name: Not reported  
Form Name: James Richardson  
Form Title: Sec. Montgomery Co Airpark LLC  
Form Date: 12/14/2005  
Owner Id: 8141

**Actual:**  
**494 ft.**

Owner:

Owner Name: Montgomery County Revenue Authority  
Owner Address: 5234 Muirfield Drive  
Owner City: Ijamsville  
Owner State: MD  
Owner Zip: 21754  
Owner Phone: (301) 831-6531  
Owner Contact: James Richardson

Tanks:

Tank ID: 1  
**Tank Status: Permanently Out of Use**  
Tank Capacity: 10000  
Substance Description: Gasoline  
Tank Compartment: False  
Compartment Compartment: A  
Date Installed: 05/01/1969  
Tank Material Desc: Asphalt Coated or Bare Steel  
Pipe Material Desc: Bare or Galvanized Steel

Tank ID: 10  
**Tank Status: Permanently Out of Use**  
Tank Capacity: 2000  
Substance Description: Used Oil  
Tank Compartment: False  
Compartment Compartment: A  
Date Installed: Not reported  
Tank Material Desc: Asphalt Coated or Bare Steel  
Pipe Material Desc: Bare or Galvanized Steel

Tank ID: 11  
**Tank Status: Permanently Out of Use**  
Tank Capacity: 12000  
Substance Description: Other  
Tank Compartment: False  
Compartment Compartment: A  
Date Installed: Not reported  
Tank Material Desc: Asphalt Coated or Bare Steel  
Pipe Material Desc: Bare or Galvanized Steel

Tank ID: 12  
**Tank Status: Permanently Out of Use**  
Tank Capacity: 12000  
Substance Description: Other  
Tank Compartment: False

Map ID  
Direction  
Distance  
Elevation

MAP FINDINGS

Site

Database(s)

EDR ID Number  
EPA ID Number

**MONTGOMERY COUNTY AIRPARK (Continued)**

**U003800805**

Compartment Compartment: A  
Date Installed: Not reported  
Tank Material Desc: Asphalt Coated or Bare Steel  
Pipe Material Desc: Bare or Galvanized Steel

Tank ID: 13  
**Tank Status: Permanently Out of Use**  
Tank Capacity: 275  
Substance Description: Used Oil  
Tank Compartment: False  
Compartment Compartment: A  
Date Installed: Not reported  
Tank Material Desc: Asphalt Coated or Bare Steel  
Pipe Material Desc: No Piping

Tank ID: 14  
**Tank Status: Permanently Out of Use**  
Tank Capacity: 275  
Substance Description: Used Oil  
Tank Compartment: False  
Compartment Compartment: A  
Date Installed: Not reported  
Tank Material Desc: Asphalt Coated or Bare Steel  
Pipe Material Desc: No Piping

Tank ID: 15  
**Tank Status: Permanently Out of Use**  
Tank Capacity: 275  
Substance Description: Used Oil  
Tank Compartment: False  
Compartment Compartment: A  
Date Installed: Not reported  
Tank Material Desc: Asphalt Coated or Bare Steel  
Pipe Material Desc: No Piping

Tank ID: 16  
**Tank Status: Permanently Out of Use**  
Tank Capacity: 275  
Substance Description: Used Oil  
Tank Compartment: False  
Compartment Compartment: A  
Date Installed: Not reported  
Tank Material Desc: Asphalt Coated or Bare Steel  
Pipe Material Desc: No Piping

Tank ID: 2  
**Tank Status: Permanently Out of Use**  
Tank Capacity: 10000  
Substance Description: Gasoline  
Tank Compartment: False  
Compartment Compartment: A  
Date Installed: 05/01/1969  
Tank Material Desc: Asphalt Coated or Bare Steel  
Pipe Material Desc: Bare or Galvanized Steel

Tank ID: 3  
**Tank Status: Permanently Out of Use**

Map ID  
Direction  
Distance  
Elevation

MAP FINDINGS

Site

Database(s)

EDR ID Number  
EPA ID Number

**MONTGOMERY COUNTY AIRPARK (Continued)**

**U003800805**

Tank Capacity: 10000  
Substance Description: Gasoline  
Tank Compartment: False  
Compartment Compartment: A  
Date Installed: 05/01/1966  
Tank Material Desc: Asphalt Coated or Bare Steel  
Pipe Material Desc: Bare or Galvanized Steel

Tank ID: 4  
**Tank Status: Permanently Out of Use**  
Tank Capacity: 10000  
Substance Description: Gasoline  
Tank Compartment: False  
Compartment Compartment: A  
Date Installed: 05/01/1966  
Tank Material Desc: Asphalt Coated or Bare Steel  
Pipe Material Desc: Bare or Galvanized Steel

Tank ID: 5  
**Tank Status: Permanently Out of Use**  
Tank Capacity: 10000  
Substance Description: Gasoline  
Tank Compartment: False  
Compartment Compartment: A  
Date Installed: 05/01/1971  
Tank Material Desc: Asphalt Coated or Bare Steel  
Pipe Material Desc: Bare or Galvanized Steel

Tank ID: 6  
**Tank Status: Permanently Out of Use**  
Tank Capacity: 10000  
Substance Description: Gasoline  
Tank Compartment: False  
Compartment Compartment: A  
Date Installed: 05/01/1971  
Tank Material Desc: Asphalt Coated or Bare Steel  
Pipe Material Desc: Bare or Galvanized Steel

Tank ID: 7  
**Tank Status: Permanently Out of Use**  
Tank Capacity: 2000  
Substance Description: Gasoline  
Tank Compartment: False  
Compartment Compartment: A  
Date Installed: Not reported  
Tank Material Desc: Asphalt Coated or Bare Steel  
Pipe Material Desc: Bare or Galvanized Steel

Tank ID: 8  
**Tank Status: Permanently Out of Use**  
Tank Capacity: 550  
Substance Description: Used Oil  
Tank Compartment: False  
Compartment Compartment: A  
Date Installed: Not reported  
Tank Material Desc: Asphalt Coated or Bare Steel  
Pipe Material Desc: Bare or Galvanized Steel



Map ID  
Direction  
Distance  
Elevation

MAP FINDINGS

Site

Database(s)

EDR ID Number  
EPA ID Number

**MONTGOMERY COUNTY AIRPARK (Continued)**

**U003800805**

Tank ID: 9  
**Tank Status: Permanently Out of Use**  
Tank Capacity: 500  
Substance Description: Used Oil  
Tank Compartment: False  
Compartment Compartment: A  
Date Installed: Not reported  
Tank Material Desc: Asphalt Coated or Bare Steel  
Pipe Material Desc: Bare or Galvanized Steel

MD Financial Assurance 2:

Region: 2  
Facility ID: 12928  
Self Insured: False  
Insurance: False  
Risk Retention Group: False  
Guarantee: False  
Surety Bonds: False  
Letter of Credit: False  
State Fund: False  
Other Finance: False  
Finacnce Comments: Not reported  
FR Not Listed: False

**D16  
NW  
1/8-1/4  
0.127 mi.  
672 ft.**

**MONTGOMERY AVIATION  
7940 AIR PARK RD  
GAITHERSBURG, MD 20879  
Site 2 of 7 in cluster D**

**MD OCPCASES S104601127  
N/A**

**Relative:  
Lower**

OCPCASES:  
Facility ID: 97-1469MO2  
Facility Status/Code: CLOSED/Other (Specify)  
Date Open: 02/13/1997  
Date Closed: 04/23/1997  
Release: YES  
Cleanup: YES  
Registration Number: 12928

**Actual:  
494 ft.**

Facility ID: 6-1572MO  
Facility Status/Code: CLOSED/  
Date Open: 04/26/1989  
Date Closed: Not reported  
Release: Not reported  
Cleanup: Not reported  
Registration Number: 12928

MAP FINDINGS

Map ID  
Direction  
Distance  
Elevation

Site

Database(s)

EDR ID Number  
EPA ID Number

**D17**      **MONTGOMERY AVIATION LTD.**  
**NW**        **7940 AIRPARK ROAD**  
**1/8-1/4**    **GAITHERSBURG, MD 20879**  
**0.127 mi.**  
**672 ft.**      **Site 3 of 7 in cluster D**

**MD AST**    **A100268257**  
**N/A**

**Relative:**  
**Lower**

Facility Id:                    2528  
Bill Name:                    MONTGOMERY AVIATION LTD.  
Bill Addr:                    7920 AIRPARK ROAD  
Bill Addr2:                    Not reported  
Bill City/State/Zip:        GAITHERSBURG, MD 20879  
Bill Phone:                    3019775200  
Owner:                        JONNIE L. HOBBS  
Owner Address:              15308 TURKEY FOOT ROAD  
Owner City State Zip:      DARNESTOWN, MD 20879

**Actual:**  
**494 ft.**

**Tanks:**

Tank ID:                      1  
Capacity:                    12000  
Product:                    AVIATION GASOLINE

Tank ID:                      2  
Capacity:                    12000  
Product:                    AVIATION JET FUEL

Tank ID:                      3  
Capacity:                    275  
Product:                    USED OIL

**D18**      **AIRPORT/FLIGHT RESOURCES INC**  
**NW**        **7940 AIRPARK RD**  
**1/8-1/4**    **GAITHERSBURG, MD 20879**  
**0.127 mi.**  
**672 ft.**      **Site 4 of 7 in cluster D**

**MD OCPCASES**    **S108473808**  
**N/A**

**Relative:**  
**Lower**

OCPCASES:  
Facility ID:                    9-0247MO2  
Facility Status/Code:      CLOSED/Well/GW Contamination - Motor/Lube Oil  
Date Open:                    08/11/1988  
Date Closed:                  02/13/2006  
Release:                      YES  
Cleanup:                      YES  
Registration Number:       12928

**Actual:**  
**494 ft.**

**D19**      **MONTGOMERY AVIATION LTD.**  
**NW**        **7940 AIRPARK ROAD**  
**1/8-1/4**    **MONTGOMERY, MD 20879**  
**0.127 mi.**  
**672 ft.**      **Site 5 of 7 in cluster D**

**MD ENG CONTROLS**    **S109326133**  
**N/A**

**Relative:**  
**Lower**

ENG CONTROLS:  
Material:                    Double Walled

**Actual:**  
**494 ft.**

Material:                    N

Map ID  
Direction  
Distance  
Elevation

MAP FINDINGS

Site

Database(s)

EDR ID Number  
EPA ID Number

D20  
NW  
1/8-1/4  
0.127 mi.  
672 ft.

MONTGOMERY COUNTY AIRPORT  
7940 AIRPARK RD  
GAITHERSBURG, MD 20879

MD HIST UST S104632604  
N/A

Site 6 of 7 in cluster D

Relative:  
Lower

Historical UST:

Actual:  
494 ft.

- Facility ID: 3008643
- Tank ID: 001
- Age: 27
- Capacity: 10,000
- Tank Status: Currently in use
- Product: Kerosene
  
- Facility ID: 3008643
- Tank ID: 002
- Age: 27
- Capacity: 10,000
- Tank Status: Currently in use
- Product: Kerosene
  
- Facility ID: 3008643
- Tank ID: 003
- Age: 30
- Capacity: 10,000
- Tank Status: Currently in use
- Product: Gasoline
  
- Facility ID: 3008643
- Tank ID: 004
- Age: 30
- Capacity: 10,000
- Tank Status: Currently in use
- Product: Gasoline
  
- Facility ID: 3008643
- Tank ID: 005
- Age: 21
- Capacity: 10,000
- Tank Status: Temporarily out of use
- Product: Gasoline
  
- Facility ID: 3008643
- Tank ID: 006
- Age: 21
- Capacity: 10,000
- Tank Status: Temporarily out of use
- Product: Gasoline
  
- Facility ID: 3008643
- Tank ID: 007
- Age: Not reported
- Capacity: 2,000
- Tank Status: Temporarily out of use
- Product: Gasoline
  
- Facility ID: 3008643
- Tank ID: 008
- Age: Not reported

Map ID  
Direction  
Distance  
Elevation

MAP FINDINGS

Site

Database(s)

EDR ID Number  
EPA ID Number

**MONTGOMERY COUNTY AIRPORT (Continued)**

**S104632604**

Capacity: 500  
Tank Status: Currently in use  
Product: Used Oil

Facility ID: 3008643  
Tank ID: 009  
Age: Not reported  
Capacity: 500  
Tank Status: Currently in use  
Product: Used Oil

Facility ID: 3008643  
Tank ID: 010  
Age: Not reported  
Capacity: 2,000  
Tank Status: Currently in use  
Product: Used Oil

**D21  
NW  
1/8-1/4  
0.127 mi.  
672 ft.**

**MONTGOMERY COUNTY AIRPARK  
7940 AIRPARK DR  
GAITHERSBURG, MD 20879**

**MD OCPCASES S104848051  
N/A**

**Site 7 of 7 in cluster D**

**Relative:  
Lower**

OCPCASES:  
Facility ID: 01-0786MO2  
Facility Status/Code: CLOSED/Dumping  
Date Open: 12/08/2000  
Date Closed: 02/27/2006  
Release: YES  
Cleanup: YES  
Registration Number: 12928

**Actual:  
494 ft.**

Facility ID: 03-1171MO2  
Facility Status/Code: CLOSED/Other (Specify)  
Date Open: 02/07/2003  
Date Closed: 07/30/2003  
Release: YES  
Cleanup: YES  
Registration Number: 12928

Facility ID: 93-0243MO  
Facility Status/Code: CLOSED/  
Date Open: 08/06/1992  
Date Closed: 12/28/1992  
Release: Not reported  
Cleanup: Not reported  
Registration Number: 12928

Map ID  
Direction  
Distance  
Elevation

MAP FINDINGS

Site

Database(s)

EDR ID Number  
EPA ID Number

C22  
ENE  
1/8-1/4  
0.132 mi.  
695 ft.

**ALBERTI VAN & STORAGE**  
18930 WOODFIELD RD (GAITHERSBURG-LAYTONSVILLE RD)  
GAITHERSBURG, MD 20879

**MD OCPCASES** S104605261  
N/A

Site 4 of 7 in cluster C

Relative:  
Higher

OCPCASES:  
Facility ID: 95-0318MO  
Facility Status/Code: CLOSED/Tank Closure - Motor/Lube Oil  
Date Open: 08/02/1994  
Date Closed: 12/19/1994  
Release: Not reported  
Cleanup: Not reported  
Registration Number: 18711

Actual:  
557 ft.

C23  
NE  
1/8-1/4  
0.142 mi.  
751 ft.

**WILLARD PACKAGING COMPANY INC.**  
18940 WOODFIELD ROAD  
GAITHERSBURG, MD 20884

**MD UST** U003734894  
**MD Financial Assurance** N/A

Site 5 of 7 in cluster C

Relative:  
Higher

UST:  
Facility Id: 2616  
Oper Name: David Salkeld  
Form Name: David Salkeld  
Form Title: Vice President Operations  
Form Date: 02/13/2001  
Owner Id: 1678  
  
Owner:  
Owner Name: Willard Packaging Company Inc.  
Owner Address: PO Box 27  
Owner City: Gaithersburg  
Owner State: MD  
Owner Zip: 20884  
Owner Phone: (301) 948-7700  
Owner Contact: Robert Markwood

Actual:  
558 ft.

Tanks:

Tank ID: 1  
**Tank Status: Permanently Out of Use**  
Tank Capacity: 3000  
Substance Description: Gasoline  
Tank Compartment: False  
Compartment Compartment: A  
Date Installed: 08/01/1986  
Tank Material Desc: Asphalt Coated or Bare Steel  
Pipe Material Desc: Bare or Galvanized Steel

Tank ID: 2  
**Tank Status: Permanently Out of Use**  
Tank Capacity: 3000  
Substance Description: Diesel  
Tank Compartment: False  
Compartment Compartment: A  
Date Installed: 08/01/1986  
Tank Material Desc: Asphalt Coated or Bare Steel  
Pipe Material Desc: Bare or Galvanized Steel

Tank ID: 3

Map ID  
Direction  
Distance  
Elevation

MAP FINDINGS

Site

Database(s)

EDR ID Number  
EPA ID Number

**WILLARD PACKAGING COMPANY INC. (Continued)**

**U003734894**

**Tank Status:** Permanently Out of Use  
Tank Capacity: 5000  
Substance Description: Diesel  
Tank Compartment: False  
Compartment Compartment: A  
Date Installed: 08/01/1982  
Tank Material Desc: Asphalt Coated or Bare Steel  
Pipe Material Desc: Bare or Galvanized Steel

Tank ID: 4  
**Tank Status:** Permanently Out of Use  
Tank Capacity: 5000  
Substance Description: Diesel  
Tank Compartment: False  
Compartment Compartment: A  
Date Installed: 08/01/1986  
Tank Material Desc: Asphalt Coated or Bare Steel  
Pipe Material Desc: Bare or Galvanized Steel

Tank ID: 5  
**Tank Status:** Permanently Out of Use  
Tank Capacity: 4000  
Substance Description: Gasoline  
Tank Compartment: False  
Compartment Compartment: A  
Date Installed: 10/01/1974  
Tank Material Desc: Asphalt Coated or Bare Steel  
Pipe Material Desc: Bare or Galvanized Steel

**MD Financial Assurance 2:**

Region: 2  
Facility ID: 2616  
Self Insured: False  
Insurance: True  
Risk Retention Group: False  
Guarantee: False  
Surety Bonds: False  
Letter of Credit: False  
State Fund: False  
Other Finance: False  
Finacnce Comments: Commercial Insurance Policy# ST7501081Commerce & Industry Insurance CompanyThe Insurance Exchange, Inc. 301-279-5500  
FR Not Listed: False

**C24  
NE  
1/8-1/4  
0.142 mi.  
751 ft.**

**R.S. WILLARD COMPANY, INC.  
18940 WOODFIELD RD  
GAITHERSBURG, MD 20879**

**MD HIST UST S104632560  
N/A**

**Site 6 of 7 in cluster C**

**Relative:  
Higher**

Historical UST:  
Facility ID: 3008578  
Tank ID: 001  
Age: 7  
Capacity: 5,000  
Tank Status: Currently in use

**Actual:  
558 ft.**

Map ID  
Direction  
Distance  
Elevation

MAP FINDINGS

Site

Database(s)

EDR ID Number  
EPA ID Number

**R.S. WILLARD COMPANY, INC. (Continued)**

**S104632560**

Product: Diesel

Facility ID: 3008578  
Tank ID: 002  
Age: 7  
Capacity: 5,000  
Tank Status: Currently in use  
Product: Diesel

Facility ID: 3008578  
Tank ID: 003  
Age: 22  
Capacity: 4,000  
Tank Status: Removed  
Product: Diesel

Facility ID: 3008578  
Tank ID: 004  
Age: 15  
Capacity: 4,000  
Tank Status: Currently in use  
Product: Gasoline

**C25  
NE  
1/8-1/4  
0.142 mi.  
751 ft.**

**RS WILLARD CO INC  
18940 WOODFIELD RD  
GAITHERSBURG, MD 20884**

**MD OCPCASES S105039895  
N/A**

**Site 7 of 7 in cluster C**

**Relative:  
Higher**

OCPCASES:  
Facility ID: 96-0030MO1  
Facility Status/Code: CLOSED/Tank Closure - Motor/Lube Oil  
Date Open: 07/07/1995  
Date Closed: 05/27/1997  
Release: YES  
Cleanup: Not reported  
Registration Number: 2616

**Actual:  
558 ft.**

Facility ID: 99-1259MO2  
Facility Status/Code: CLOSED/Tank Closure - Motor/Lube Oil  
Date Open: 11/18/1998  
Date Closed: 03/05/2001  
Release: NO  
Cleanup: NO  
Registration Number: 2616

**E26  
NE  
1/8-1/4  
0.163 mi.  
860 ft.**

**LLOYDS AUTO WORKS  
18960 WOODFIELD RD  
GAITHERSBURG, MD 20879**

**RCRA-CESQG 1004720526  
FINDS MDR000008383  
ECHO**

**Site 1 of 6 in cluster E**

**Relative:  
Higher**

RCRA-CESQG:  
Date form received by agency: 04/01/1996  
Facility name: LLOYDS AUTO WORKS  
Facility address: 18960 WOODFIELD RD

**Actual:  
558 ft.**

Map ID  
Direction  
Distance  
Elevation

MAP FINDINGS

Site

Database(s)

EDR ID Number  
EPA ID Number

LLOYDS AUTO WORKS (Continued)

1004720526

EPA ID: GAITHERSBURG, MD 20879  
MDR000008383  
Contact: JAMES LLOYD  
Contact address: 18960 WOODFIELD RD  
GAITHERSBURG, MD 20879  
Contact country: US  
Contact telephone: (301) 977-3816  
Contact email: Not reported  
EPA Region: 03  
Classification: Conditionally Exempt Small Quantity Generator  
Description: Handler: generates 100 kg or less of hazardous waste per calendar month, and accumulates 1000 kg or less of hazardous waste at any time; or generates 1 kg or less of acutely hazardous waste per calendar month, and accumulates at any time: 1 kg or less of acutely hazardous waste; or 100 kg or less of any residue or contaminated soil, waste or other debris resulting from the cleanup of a spill, into or on any land or water, of acutely hazardous waste; or generates 100 kg or less of any residue or contaminated soil, waste or other debris resulting from the cleanup of a spill, into or on any land or water, of acutely hazardous waste during any calendar month, and accumulates at any time: 1 kg or less of acutely hazardous waste; or 100 kg or less of any residue or contaminated soil, waste or other debris resulting from the cleanup of a spill, into or on any land or water, of acutely hazardous waste

Owner/Operator Summary:

Owner/operator name: LLOYD JAMES W  
Owner/operator address: 18960 WOODFIELD RD  
GAITHERSBURG, MD 20879  
Owner/operator country: Not reported  
Owner/operator telephone: (301) 977-3816  
Legal status: Private  
Owner/Operator Type: Owner  
Owner/Op start date: Not reported  
Owner/Op end date: Not reported

Handler Activities Summary:

U.S. importer of hazardous waste: No  
Mixed waste (haz. and radioactive): No  
Recycler of hazardous waste: No  
Transporter of hazardous waste: No  
Treater, storer or disposer of HW: No  
Underground injection activity: No  
On-site burner exemption: No  
Furnace exemption: No  
Used oil fuel burner: No  
Used oil processor: No  
Used oil refiner: No  
Used oil fuel marketer to burner: No  
Used oil Specification marketer: No  
Used oil transfer facility: No  
Used oil transporter: No

. Waste code: D001  
. Waste name: IGNITABLE WASTE



Map ID  
Direction  
Distance  
Elevation

MAP FINDINGS

Site Database(s) EDR ID Number  
EPA ID Number

LLOYDS AUTO WORKS (Continued)

1004720526

- . Waste code: D035
- . Waste name: METHYL ETHYL KETONE
  
- . Waste code: D039
- . Waste name: TETRACHLOROETHYLENE
  
- . Waste code: F003
- . Waste name: THE FOLLOWING SPENT NONHALOGENATED SOLVENTS: XYLENE, ACETONE, ETHYL ACETATE, ETHYL BENZENE, ETHYL ETHER, METHYL ISOBUTYL KETONE, N-BUTYL ALCOHOL, CYCLOHEXANONE, AND METHANOL; ALL SPENT SOLVENT MIXTURES/BLENDS CONTAINING, BEFORE USE, ONLY THE ABOVE SPENT NONHALOGENATED SOLVENTS; AND ALL SPENT SOLVENT MIXTURES/BLENDS CONTAINING, BEFORE USE, ONE OR MORE OF THE ABOVE NONHALOGENATED SOLVENTS, AND A TOTAL OF TEN PERCENT OR MORE (BY VOLUME) OF ONE OR MORE OF THOSE SOLVENTS LISTED IN F001, F002, F004, AND F005; AND STILL BOTTOMS FROM THE RECOVERY OF THESE SPENT SOLVENTS AND SPENT SOLVENT MIXTURES.
  
- . Waste code: F005
- . Waste name: THE FOLLOWING SPENT NONHALOGENATED SOLVENTS: TOLUENE, METHYL ETHYL KETONE, CARBON DISULFIDE, ISOBUTANOL, PYRIDINE, BENZENE, 2-ETHOXYETHANOL, AND 2-NITROPROPANE; ALL SPENT SOLVENT MIXTURES/BLENDS CONTAINING, BEFORE USE, A TOTAL OF TEN PERCENT OR MORE (BY VOLUME) OF ONE OR MORE OF THE ABOVE NONHALOGENATED SOLVENTS OR THOSE SOLVENTS LISTED IN F001, F002, OR F004; AND STILL BOTTOMS FROM THE RECOVERY OF THESE SPENT SOLVENTS AND SPENT SOLVENT MIXTURES.

Violation Status: No violations found

FINDS:

Registry ID: 110003542569

Environmental Interest/Information System

MD-RCRA (Maryland - Resource Conservation And Recovery Act Information System) houses state information relating to the Resource Conservation and Recovery Act (RCRA).

RCRAInfo is a national information system that supports the Resource Conservation and Recovery Act (RCRA) program through the tracking of events and activities related to facilities that generate, transport, and treat, store, or dispose of hazardous waste. RCRAInfo allows RCRA program staff to track the notification, permit, compliance, and corrective action activities required under RCRA.

ECHO:

Envid: 1004720526  
Registry ID: 110003542569  
DFR URL: [http://echo.epa.gov/detailed\\_facility\\_report?fid=110003542569](http://echo.epa.gov/detailed_facility_report?fid=110003542569)

Map ID  
Direction  
Distance  
Elevation

MAP FINDINGS

Site

Database(s)

EDR ID Number  
EPA ID Number

E27  
NE  
1/8-1/4  
0.163 mi.  
860 ft.

MID ATLANTIC EQUIPMENT CORP  
18960 WOODFIELD RD #A  
GAITHERSBURG, MD 20879

Site 2 of 6 in cluster E

RCRA-SQG 1000138893  
FINDS MDD981743024  
ECHO

Relative:  
Higher

RCRA-SQG:

Date form received by agency: 10/23/1986

Facility name: MID ATLANTIC EQUIPMENT CORP

Facility address: 18960 WOODFIELD RD #A

GAITHERSBURG, MD 208794717

EPA ID: MDD981743024

Contact: ROSCOE SHUPE

Contact address: 18960 WOODFIELD RD #A

GAITHERSBURG, MD 208794717

Contact country: US

Contact telephone: (301) 948-2920

Contact email: Not reported

EPA Region: 03

Land type: Private

Classification: Small Small Quantity Generator

Description: Handler: generates more than 100 and less than 1000 kg of hazardous waste during any calendar month and accumulates less than 6000 kg of hazardous waste at any time; or generates 100 kg or less of hazardous waste during any calendar month, and accumulates more than 1000 kg of hazardous waste at any time

Owner/Operator Summary:

Owner/operator name: EASTERN GOLF CAR INC

Owner/operator address: 18960 WOODFIELD RD  
GAITHERSBURG, MD 20879

Owner/operator country: Not reported

Owner/operator telephone: (301) 948-2920

Legal status: Private

Owner/Operator Type: Owner

Owner/Op start date: Not reported

Owner/Op end date: Not reported

Owner/operator name: OPERNAME

Owner/operator address: OPERSTREET  
OPERCITY, AK 99999

Owner/operator country: Not reported

Owner/operator telephone: (215) 555-1212

Legal status: Private

Owner/Operator Type: Operator

Owner/Op start date: Not reported

Owner/Op end date: Not reported

Handler Activities Summary:

U.S. importer of hazardous waste: No

Mixed waste (haz. and radioactive): No

Recycler of hazardous waste: No

Transporter of hazardous waste: No

Treater, storer or disposer of HW: No

Underground injection activity: No

On-site burner exemption: No

Furnace exemption: No

Used oil fuel burner: No

Map ID  
Direction  
Distance  
Elevation

MAP FINDINGS

Site

Database(s)

EDR ID Number  
EPA ID Number

**MID ATLANTIC EQUIPMENT CORP (Continued)**

**1000138893**

Used oil processor: No  
User oil refiner: No  
Used oil fuel marketer to burner: No  
Used oil Specification marketer: No  
Used oil transfer facility: No  
Used oil transporter: No

. Waste code: D000  
. Waste name: Not Defined

. Waste code: D001  
. Waste name: IGNITABLE WASTE

. Waste code: D006  
. Waste name: CADMIUM

. Waste code: D008  
. Waste name: LEAD

. Waste code: D018  
. Waste name: BENZENE

. Waste code: D035  
. Waste name: METHYL ETHYL KETONE

. Waste code: F003  
. Waste name: THE FOLLOWING SPENT NONHALOGENATED SOLVENTS: XYLENE, ACETONE, ETHYL ACETATE, ETHYL BENZENE, ETHYL ETHER, METHYL ISOBUTYL KETONE, N-BUTYL ALCOHOL, CYCLOHEXANONE, AND METHANOL; ALL SPENT SOLVENT MIXTURES/BLENDS CONTAINING, BEFORE USE, ONLY THE ABOVE SPENT NONHALOGENATED SOLVENTS; AND ALL SPENT SOLVENT MIXTURES/BLENDS CONTAINING, BEFORE USE, ONE OR MORE OF THE ABOVE NONHALOGENATED SOLVENTS, AND A TOTAL OF TEN PERCENT OR MORE (BY VOLUME) OF ONE OR MORE OF THOSE SOLVENTS LISTED IN F001, F002, F004, AND F005; AND STILL BOTTOMS FROM THE RECOVERY OF THESE SPENT SOLVENTS AND SPENT SOLVENT MIXTURES.

. Waste code: F005  
. Waste name: THE FOLLOWING SPENT NONHALOGENATED SOLVENTS: TOLUENE, METHYL ETHYL KETONE, CARBON DISULFIDE, ISOBUTANOL, PYRIDINE, BENZENE, 2-ETHOXYETHANOL, AND 2-NITROPROPANE; ALL SPENT SOLVENT MIXTURES/BLENDS CONTAINING, BEFORE USE, A TOTAL OF TEN PERCENT OR MORE (BY VOLUME) OF ONE OR MORE OF THE ABOVE NONHALOGENATED SOLVENTS OR THOSE SOLVENTS LISTED IN F001, F002, OR F004; AND STILL BOTTOMS FROM THE RECOVERY OF THESE SPENT SOLVENTS AND SPENT SOLVENT MIXTURES.

Violation Status: No violations found

Evaluation Action Summary:

Evaluation date: 12/22/1988  
Evaluation: COMPLIANCE EVALUATION INSPECTION ON-SITE  
Area of violation: Not reported  
Date achieved compliance: Not reported  
Evaluation lead agency: State

FINDS:

Map ID  
 Direction  
 Distance  
 Elevation

MAP FINDINGS

Site

Database(s)

EDR ID Number  
 EPA ID Number

**MID ATLANTIC EQUIPMENT CORP (Continued)**

**1000138893**

Registry ID: 110003519559

Environmental Interest/Information System

MD-RCRA (Maryland - Resource Conservation And Recovery Act Information System) houses state information relating to the Resource Conservation and Recovery Act (RCRA).

RCRAInfo is a national information system that supports the Resource Conservation and Recovery Act (RCRA) program through the tracking of events and activities related to facilities that generate, transport, and treat, store, or dispose of hazardous waste. RCRAInfo allows RCRA program staff to track the notification, permit, compliance, and corrective action activities required under RCRA.

ECHO:

Envid: 1000138893  
 Registry ID: 110003519559  
 DFR URL: [http://echo.epa.gov/detailed\\_facility\\_report?fid=110003519559](http://echo.epa.gov/detailed_facility_report?fid=110003519559)

**F28**  
**SW**  
**1/8-1/4**  
**0.168 mi.**  
**886 ft.**

**JAMES L MUSCATELLO INC**  
**7901 BEECHCRAFT AVE**  
**GAITHERSBURG, MD 20879**

**MD OCPCASES** **S108470487**  
**N/A**

**Site 1 of 16 in cluster F**

**Relative:**  
**Higher**

OCPCASES:  
 Facility ID: 07-0661MO2  
 Facility Status/Code: CLOSED/Tank Closure - Motor/Lube Oil  
 Date Open: 03/13/2007  
 Date Closed: 09/28/2007  
 Release: YES  
 Cleanup: YES  
 Registration Number: 2580

**Actual:**  
**555 ft.**

**F29**  
**SW**  
**1/8-1/4**  
**0.168 mi.**  
**886 ft.**

**JAMES L. MUSCATELLO, INC.**  
**7901 BEECHCRAFT AVE.**  
**GAITHERSBURG, MD 20879**

**MD UST** **U004012391**  
**MD Financial Assurance** **N/A**

**Site 2 of 16 in cluster F**

**Relative:**  
**Higher**

UST:  
 Facility Id: 2580  
 Oper Name: James L. Muscatello  
 Form Name: James L. Muscatello  
 Form Title: President  
 Form Date: 03/14/2007  
 Owner Id: 1652

**Actual:**  
**555 ft.**

Owner:

Owner Name: James L. Muscatello Inc.  
 Owner Address: 7901 Beechcraft Ave.  
 Owner City: Gaithersburg  
 Owner State: MD  
 Owner Zip: 20879  
 Owner Phone: (301) 840-1930

Map ID  
Direction  
Distance  
Elevation

MAP FINDINGS

Site

Database(s)

EDR ID Number  
EPA ID Number

**JAMES L. MUSCATELLO, INC. (Continued)**

**U004012391**

Owner Contact: James L. Muscatello

Tanks:

Tank ID: 1  
**Tank Status: Permanently Out of Use**  
Tank Capacity: 10000  
Substance Description: Gasoline  
Tank Compartment: False  
Compartment Compartment: A  
Date Installed: 03/01/1987  
Tank Material Desc: Fiberglass Reinforced Plastic  
Pipe Material Desc: Bare or Galvanized Steel

MD Financial Assurance 2:

Region: 2  
Facility ID: 2580  
Self Insured: False  
Insurance: True  
Risk Retention Group: False  
Guarantee: False  
Surety Bonds: False  
Letter of Credit: False  
State Fund: False  
Other Finance: False  
Finacnce Comments: Policy #BT002081 Insurer - Frederick Specialty Insurance Agent/Broker -  
Insurance Exchange Phone - 301-279-5500  
FR Not Listed: False

**F30**  
**SW**  
**1/8-1/4**  
**0.168 mi.**  
**886 ft.**

**JAMES MUSCATELLO**  
**7901 BEACHCRAFT AVENUE**  
**GAITHERSBURG, MD**

**PA MANIFEST S109246072**  
**N/A**

**Site 3 of 16 in cluster F**

**Relative:**  
**Higher**

Manifest Details:

Year: 2007  
Manifest Number: 001700332JJK  
Manifest Type: Not reported  
Generator EPA Id: MDP000015774  
Generator Date: 03/20/2007  
Mailing Address: Not reported  
Mailing City, St, Zip: Not reported  
Contact Name: Not reported  
Contact Phone: 301-840-1930  
TSD EPA Id: PAD067098822  
TSD Date: Not reported  
TSD Facility Name: CYCLE CHEM INC  
TSD Facility Address: 550 INDUSTRIAL DRIVE  
TSD Facility City: LEWISBERRY  
TSD Facility State: PA  
Facility Telephone: Not reported  
Page Number: 1  
Line Number: 1  
Waste Number: D018  
Container Number: 1  
Container Type: Cargo tanks (tank trucks)

**Actual:**  
**555 ft.**

Map ID  
Direction  
Distance  
Elevation

MAP FINDINGS

Site

Database(s)

EDR ID Number  
EPA ID Number

**JAMES MUSCATELLO (Continued)**

**S109246072**

Waste Quantity: 100  
Unit: Gallons (liquids only)  
Handling Code: Not reported  
TSP EPA Id: Not reported  
Date TSP Sig: Not reported

**F31  
SW  
1/8-1/4  
0.168 mi.  
886 ft.**

**MUSCATELLO, INC., JAMES L.  
7901 BEECHCRAFT AVE  
GAITHERSBURG, MD 20879**

**MD HIST UST**

**S104638695  
N/A**

**Site 4 of 16 in cluster F**

**Relative:  
Higher**

Historical UST:  
Facility ID: 6008750  
Tank ID: 001  
Age: 9  
Capacity: 10,000  
Tank Status: Currently in use  
Product: Gasoline

**Actual:  
555 ft.**

**F32  
SW  
1/8-1/4  
0.170 mi.  
897 ft.**

**DUSTIN BUILDING  
7881 BEECHCRAFT AVE  
GAITHERSBURG, MD 20879**

**MD OCPCASES  
MD HIST UST**

**S104638517  
N/A**

**Site 5 of 16 in cluster F**

**Relative:  
Higher**

OCPCASES:  
Facility ID: 94-2474MO1  
Facility Status/Code: CLOSED/  
Date Open: 03/22/1994  
Date Closed: 03/29/1994  
Release: Not reported  
Cleanup: Not reported  
Registration Number: 18740

**Actual:  
557 ft.**

Facility ID: 94-2474MO1  
Facility Status/Code: CLOSED/  
Date Open: 03/22/1994  
Date Closed: 03/29/1994  
Release: Not reported  
Cleanup: Not reported  
Registration Number: 18740

Historical UST:

Facility ID: 6008508  
Tank ID: 001  
Age: 9  
Capacity: 4,000  
Tank Status: Removed  
Product: Gasoline

Facility ID: 6008508  
Tank ID: 002  
Age: 9  
Capacity: 4,000  
Tank Status: Removed

Map ID  
Direction  
Distance  
Elevation

MAP FINDINGS

Site

Database(s)

EDR ID Number  
EPA ID Number

**DUSTIN BUILDING (Continued)**

**S104638517**

Product: Diesel  
  
Facility ID: 6008508  
Tank ID: 003  
Age: 9  
Capacity: 1,000  
Tank Status: Removed  
Product: Kerosene  
  
Facility ID: 6008508  
Tank ID: 004  
Age: 9  
Capacity: 1,000  
Tank Status: Removed  
Product: Used Oil

**F33  
SW  
1/8-1/4  
0.170 mi.  
897 ft.**

**DUSTIN BUILDING  
7881 BEECHCRAFT AVENUE  
GAITHERSBURG, MD 20879**

**MD UST U004109724  
MD Financial Assurance N/A**

**Site 6 of 16 in cluster F**

**Relative:  
Higher**

UST:  
Facility Id: 18740  
Oper Name: Not reported  
Form Name: Daniel A. Dustin  
Form Title: Authorizde Agent  
Form Date: 09/14/1994  
Owner Id: 12725

**Actual:  
557 ft.**

Owner:  
Owner Name: Airpark VII Limited Partnership  
Owner Address: 7881-A Beechcraft Avenue  
Owner City: Gaithersburg  
Owner State: MD  
Owner Zip: 20879  
Owner Phone: (301) 948-4710  
Owner Contact: Not reported

**Tanks:**

Tank ID: 1  
**Tank Status: Permanently Out of Use**  
Tank Capacity: 4000  
Substance Description: Gasoline  
Tank Compartment: False  
Compartment Compartment: A  
Date Intalled: 09/01/1988  
Tank Material Desc: Cathodically Protected Steel (Coating w/CP - Galvanic)  
Pipe Material Desc: Bare or Galvanized Steel

Tank ID: 2  
**Tank Status: Permanently Out of Use**  
Tank Capacity: 4000  
Substance Description: Diesel  
Tank Compartment: False  
Compartment Compartment: A  
Date Intalled: 09/01/1986  
Tank Material Desc: Cathodically Protected Steel (Coating w/CP - Galvanic)

Map ID  
Direction  
Distance  
Elevation

MAP FINDINGS

Site

Database(s)

EDR ID Number  
EPA ID Number

**DUSTIN BUILDING (Continued)**

**U004109724**

Pipe Material Desc: Bare or Galvanized Steel

Tank ID: 3  
**Tank Status: Permanently Out of Use**  
Tank Capacity: 1000  
Substance Description: Kerosene  
Tank Compartment: False  
Compartment Compartment: A  
Date Intalled: 09/01/1986  
Tank Material Desc: Cathodically Protected Steel (Coating w/CP - Galvanic)  
Pipe Material Desc: Bare or Galvanized Steel

Tank ID: 4  
**Tank Status: Permanently Out of Use**  
Tank Capacity: 1000  
Substance Description: Used Oil  
Tank Compartment: False  
Compartment Compartment: A  
Date Intalled: 09/01/1986  
Tank Material Desc: Cathodically Protected Steel (Coating w/CP - Galvanic)  
Pipe Material Desc: Bare or Galvanized Steel

MD Financial Assurance 2:

Region: 2  
Facility ID: 18740  
Self Insured: False  
Insurance: False  
Risk Retention Group: False  
Guarantee: False  
Surety Bonds: False  
Letter of Credit: False  
State Fund: False  
Other Finance: False  
Finacnce Comments: Not reported  
FR Not Listed: False

**34**  
**South**  
**1/8-1/4**  
**0.172 mi.**  
**908 ft.**

**COLORNET PRINTING & GRAPHICS INC**  
**18630 WOODFIELD RD**  
**GAITHERSBURG, MD 20879**

**RCRA-CESQG 1001202253**  
**FINDS MDR000015040**  
**NJ MANIFEST**  
**ECHO**

**Relative:**  
**Lower**

RCRA-CESQG:  
Date form received by agency: 07/15/2004  
Facility name: COLORNET PRINTING & GRAPHICS INC  
Facility address: 18630 WOODFIELD RD  
GAITHERSBURG, MD 208794711  
EPA ID: MDR000015040  
Contact: BEN WELLEK  
Contact address: 18630 WOODFIELD RD  
GAITHERSBURG, MD 208794711  
Contact country: US  
Contact telephone: (301) 208-8200  
Telephone ext.: 116  
Contact email: Not reported  
EPA Region: 03

**Actual:**  
**537 ft.**



Map ID  
Direction  
Distance  
Elevation

MAP FINDINGS

Site

Database(s)

EDR ID Number  
EPA ID Number

**COLORNET PRINTING & GRAPHICS INC (Continued)**

**1001202253**

Classification: Conditionally Exempt Small Quantity Generator  
Description: Handler: generates 100 kg or less of hazardous waste per calendar month, and accumulates 1000 kg or less of hazardous waste at any time; or generates 1 kg or less of acutely hazardous waste per calendar month, and accumulates at any time: 1 kg or less of acutely hazardous waste; or 100 kg or less of any residue or contaminated soil, waste or other debris resulting from the cleanup of a spill, into or on any land or water, of acutely hazardous waste; or generates 100 kg or less of any residue or contaminated soil, waste or other debris resulting from the cleanup of a spill, into or on any land or water, of acutely hazardous waste during any calendar month, and accumulates at any time: 1 kg or less of acutely hazardous waste; or 100 kg or less of any residue or contaminated soil, waste or other debris resulting from the cleanup of a spill, into or on any land or water, of acutely hazardous waste

Owner/Operator Summary:

Owner/operator name: LEGEND LITHOGRAPH INC  
Owner/operator address: 18630 WOODFIELD RD  
GAITHERSBURG, MD 20879  
Owner/operator country: US  
Owner/operator telephone: (301) 548-0200  
Legal status: Private  
Owner/Operator Type: Owner  
Owner/Op start date: Not reported  
Owner/Op end date: 10/17/2003

Owner/operator name: COLORNET PRINTING & GRAPHICS  
Owner/operator address: Not reported  
Not reported  
Owner/operator country: US  
Owner/operator telephone: Not reported  
Legal status: Private  
Owner/Operator Type: Owner  
Owner/Op start date: 10/18/2003  
Owner/Op end date: Not reported

Owner/operator name: COLORNET PRINTING & GRAPHICS INC  
Owner/operator address: Not reported  
Not reported  
Owner/operator country: US  
Owner/operator telephone: Not reported  
Legal status: Private  
Owner/Operator Type: Operator  
Owner/Op start date: 10/18/2003  
Owner/Op end date: Not reported

Handler Activities Summary:

U.S. importer of hazardous waste: No  
Mixed waste (haz. and radioactive): No  
Recycler of hazardous waste: No  
Transporter of hazardous waste: No  
Treater, storer or disposer of HW: No  
Underground injection activity: No  
On-site burner exemption: No  
Furnace exemption: No

Map ID  
Direction  
Distance  
Elevation

MAP FINDINGS

Site

Database(s)

EDR ID Number  
EPA ID Number

**COLORNET PRINTING & GRAPHICS INC (Continued)**

**1001202253**

Used oil fuel burner: No  
Used oil processor: No  
User oil refiner: No  
Used oil fuel marketer to burner: No  
Used oil Specification marketer: No  
Used oil transfer facility: No  
Used oil transporter: No

. Waste code: D001  
. Waste name: IGNITABLE WASTE

Historical Generators:

Date form received by agency: 08/15/1997  
Site name: LEGEND LITHOGRAPH INC  
Classification: Small Quantity Generator

. Waste code: D000  
. Waste name: Not Defined

. Waste code: D001  
. Waste name: IGNITABLE WASTE

. Waste code: D008  
. Waste name: LEAD

. Waste code: D018  
. Waste name: BENZENE

. Waste code: D039  
. Waste name: TETRACHLOROETHYLENE

. Waste code: D040  
. Waste name: TRICHLOROETHYLENE

Violation Status: No violations found

**FINDS:**

Registry ID: 110003545441

Environmental Interest/Information System

MD-RCRA (Maryland - Resource Conservation And Recovery Act Information System) houses state information relating to the Resource Conservation and Recovery Act (RCRA).

RCRAInfo is a national information system that supports the Resource Conservation and Recovery Act (RCRA) program through the tracking of events and activities related to facilities that generate, transport, and treat, store, or dispose of hazardous waste. RCRAInfo allows RCRA program staff to track the notification, permit, compliance, and corrective action activities required under RCRA.

**NJ MANIFEST:**

EPA Id: MDR000015040  
Mail Address: 18630 WOODFIELD RD  
Mail City/State/Zip: GAITHERSBURG, MD 208794711

Map ID  
Direction  
Distance  
Elevation

MAP FINDINGS

Site

Database(s)

EDR ID Number  
EPA ID Number

**COLORNET PRINTING & GRAPHICS INC (Continued)**

**1001202253**

Facility Phone: Not reported  
Emergency Phone: Not reported  
Contact: JIM NAECKER  
Comments: Not reported  
SIC Code: Not reported  
County: MD031  
Municipal: Not reported  
Previous EPA Id: Not reported  
Gen Flag: Not reported  
Trans Flag: Not reported  
TSDf Flag: Not reported  
Name Change: Not reported  
Date Change: Not reported

Manifest:

Manifest Number: 000875227SKS  
EPA ID: MDR000015040  
Date Shipped: 08/02/2007  
TSDf EPA ID: NJD002182897  
Transporter EPA ID: TXR000050930  
Transporter 2 EPA ID: Not reported  
Transporter 3 EPA ID: Not reported  
Transporter 4 EPA ID: Not reported  
Transporter 5 EPA ID: Not reported  
Transporter 6 EPA ID: Not reported  
Transporter 7 EPA ID: Not reported  
Transporter 8 EPA ID: Not reported  
Transporter 9 EPA ID: Not reported  
Transporter 10 EPA ID: Not reported  
Date Trans1 Transported Waste: 08/02/2007  
Date Trans2 Transported Waste: Not reported  
Date Trans3 Transported Waste: Not reported  
Date Trans4 Transported Waste: Not reported  
Date Trans5 Transported Waste: Not reported  
Date Trans6 Transported Waste: Not reported  
Date Trans7 Transported Waste: Not reported  
Date Trans8 Transported Waste: Not reported  
Date Trans9 Transported Waste: Not reported  
Date Trans10 Transported Waste: Not reported  
Date TSDf Received Waste: 08/08/2007  
TSDf EPA Facility Name: Not reported  
QTY Units: Not reported  
Transporter SEQ ID: Not reported  
Transporter-1 Date: Not reported  
Waste SEQ ID: Not reported  
Waste Type Code 2: Not reported  
Waste Type Code 3: Not reported  
Waste Type Code 4: Not reported  
Waste Type Code 5: Not reported  
Waste Type Code 6: Not reported  
Date Accepted: Not reported  
Manifest Discrepancy Type: Not reported  
Data Entry Number: Not reported  
Was Load Rejected: GAITHERSBURG, MD 208794711  
Reason Load Was Rejected: Not reported

Waste:

Manifest Year: Not reported

Map ID  
Direction  
Distance  
Elevation

MAP FINDINGS

Site

Database(s)

EDR ID Number  
EPA ID Number

**COLORNET PRINTING & GRAPHICS INC (Continued)**

**1001202253**

Waste Code: D039  
Hand Code: H02  
Quantity: 39 G

Manifest Number: 000040117SKS  
EPA ID: MDR000015040  
Date Shipped: 04/23/2007  
TSDf EPA ID: NJD002182897  
Transporter EPA ID: TXR000050930  
Transporter 2 EPA ID: Not reported  
Transporter 3 EPA ID: Not reported  
Transporter 4 EPA ID: Not reported  
Transporter 5 EPA ID: Not reported  
Transporter 6 EPA ID: Not reported  
Transporter 7 EPA ID: Not reported  
Transporter 8 EPA ID: Not reported  
Transporter 9 EPA ID: Not reported  
Transporter 10 EPA ID: Not reported  
Date Trans1 Transported Waste: 04/23/2007  
Date Trans2 Transported Waste: Not reported  
Date Trans3 Transported Waste: Not reported  
Date Trans4 Transported Waste: Not reported  
Date Trans5 Transported Waste: Not reported  
Date Trans6 Transported Waste: Not reported  
Date Trans7 Transported Waste: Not reported  
Date Trans8 Transported Waste: Not reported  
Date Trans9 Transported Waste: Not reported  
Date Trans10 Transported Waste: Not reported  
Date TSDf Received Waste: 04/25/2007  
TSDf EPA Facility Name: Not reported  
QTY Units: Not reported  
Transporter SEQ ID: Not reported  
Transporter-1 Date: Not reported  
Waste SEQ ID: Not reported  
Waste Type Code 2: Not reported  
Waste Type Code 3: Not reported  
Waste Type Code 4: Not reported  
Waste Type Code 5: Not reported  
Waste Type Code 6: Not reported  
Date Accepted: Not reported  
Manifest Discrepancy Type: Not reported  
Data Entry Number: Not reported  
Was Load Rejected: GAITHERSBURG, MD 208794711  
Reason Load Was Rejected: Not reported

Waste:  
Manifest Year: Not reported  
Waste Code: D039  
Hand Code: H02  
Quantity: 49 G

ECHO:  
Envid: 1001202253

Map ID  
Direction  
Distance  
Elevation

MAP FINDINGS

Site

Database(s)

EDR ID Number  
EPA ID Number

**COLORNET PRINTING & GRAPHICS INC (Continued)**

**1001202253**

Registry ID: 110003545441  
DFR URL: [http://echo.epa.gov/detailed\\_facility\\_report?fid=110003545441](http://echo.epa.gov/detailed_facility_report?fid=110003545441)

**F35  
SW  
1/8-1/4  
0.172 mi.  
909 ft.**

**DENEAU CONSTRUCTION INC.  
7861 BEECHCRAFT AVENUE  
GAITHERSBURG, MD 20879**

**MD UST  
MD Financial Assurance**

**U003735239  
N/A**

**Site 7 of 16 in cluster F**

**Relative:  
Higher**

UST:  
Facility Id: 3107  
Oper Name: Ron Deneau  
Form Name: Ron Deneau  
Form Title: President  
Form Date: 12/04/1997  
Owner Id: 2007

**Actual:  
560 ft.**

Owner:  
Owner Name: Deneau Construction Inc.  
Owner Address: 7861 Beechcraft Avenue  
Owner City: Gaithersburg  
Owner State: MD  
Owner Zip: 20879  
Owner Phone: (301) 840-1007  
Owner Contact: Ron Deneau

Tanks:

Tank ID: 1  
**Tank Status: Permanently Out of Use**  
Tank Capacity: 4000  
Substance Description: Diesel  
Tank Compartment: False  
Compartment Compartment: A  
Date Installed: 06/01/1970  
Tank Material Desc: Asphalt Coated or Bare Steel  
Pipe Material Desc: Bare or Galvanized Steel

Tank ID: 2  
**Tank Status: Permanently Out of Use**  
Tank Capacity: 8000  
Substance Description: Diesel  
Tank Compartment: False  
Compartment Compartment: A  
Date Installed: 06/01/1970  
Tank Material Desc: Asphalt Coated or Bare Steel  
Pipe Material Desc: Bare or Galvanized Steel

MD Financial Assurance 2:

Region: 2  
Facility ID: 3107  
Self Insured: False  
Insurance: False  
Risk Retention Group: False  
Guarantee: False  
Surety Bonds: False  
Letter of Credit: False

Map ID  
Direction  
Distance  
Elevation

MAP FINDINGS

Site

Database(s)

EDR ID Number  
EPA ID Number

**DENEAU CONSTRUCTION INC. (Continued)**

**U003735239**

State Fund: False  
Other Finance: False  
Finacnce Comments: Not reported  
FR Not Listed: False

**F36**  
**SW**  
**1/8-1/4**  
**0.172 mi.**  
**909 ft.**

**DENEAU CONSTRUCTION INC**  
**7861 BEECHCRAFT AVE**  
**GAITHERSBURG, MD 20879**

**MD OCPCASES** **S104638624**  
**MD HIST UST** **N/A**

**Site 8 of 16 in cluster F**

**Relative:**  
**Higher**

**OCPCASES:**  
Facility ID: 96-1502MO1  
Facility Status/Code: CLOSED/Tank Closure - Motor/Lube Oil  
Date Open: 01/04/1996  
Date Closed: 12/03/1996  
Release: YES  
Cleanup: Not reported  
Registration Number: 3107

**Actual:**  
**560 ft.**

**Historical UST:**

Facility ID: 6008656  
Tank ID: 001  
Age: 26  
Capacity: 4,000  
Tank Status: Currently in use  
Product: Diesel

Facility ID: 6008656  
Tank ID: 002  
Age: 26  
Capacity: 8,000  
Tank Status: Currently in use  
Product: Diesel

**E37**  
**NE**  
**1/8-1/4**  
**0.173 mi.**  
**912 ft.**

**DIST INTERNATIONAL TRUCK**  
**18970 WOODFIELD RD**  
**GAITHERSBURG, MD 20879**

**RCRA-SQG** **1000524054**  
**FINDS** **MDD985392638**  
**NJ MANIFEST**  
**ECHO**

**Site 3 of 6 in cluster E**

**Relative:**  
**Higher**

**RCRA-SQG:**  
Date form received by agency: 09/17/1991  
Facility name: DISTRICT INTERNATIONAL TRUCKS  
Facility address: 18970 WOODFIELD RD  
GAITHERSBURG, MD 20879  
EPA ID: MDD985392638  
Contact: RONNIE FUNK  
Contact address: 18970 WOODFIELD RD  
GAITHERSBURG, MD 20879  
Contact country: US  
Contact telephone: (301) 258-7788  
Contact email: Not reported  
EPA Region: 03  
Land type: Facility is not located on Indian land. Additional information is not known.  
Classification: Small Small Quantity Generator

**Actual:**  
**556 ft.**

Map ID  
Direction  
Distance  
Elevation

MAP FINDINGS

Site

Database(s)

EDR ID Number  
EPA ID Number

**DIST INTERNATIONAL TRUCK (Continued)**

**1000524054**

Description: Handler: generates more than 100 and less than 1000 kg of hazardous waste during any calendar month and accumulates less than 6000 kg of hazardous waste at any time; or generates 100 kg or less of hazardous waste during any calendar month, and accumulates more than 1000 kg of hazardous waste at any time

Owner/Operator Summary:

Owner/operator name: R J GREGG & JOHN CASSIS  
Owner/operator address: 5000 TUXEDO RD  
TUXEDO, MD 20781  
Owner/operator country: Not reported  
Owner/operator telephone: (301) 772-5100  
Legal status: Private  
Owner/Operator Type: Owner  
Owner/Op start date: Not reported  
Owner/Op end date: Not reported

Handler Activities Summary:

U.S. importer of hazardous waste: No  
Mixed waste (haz. and radioactive): No  
Recycler of hazardous waste: No  
Transporter of hazardous waste: No  
Treater, storer or disposer of HW: No  
Underground injection activity: No  
On-site burner exemption: No  
Furnace exemption: No  
Used oil fuel burner: No  
Used oil processor: No  
User oil refiner: No  
Used oil fuel marketer to burner: No  
Used oil Specification marketer: No  
Used oil transfer facility: No  
Used oil transporter: No

. Waste code: D000  
. Waste name: Not Defined  
  
. Waste code: D008  
. Waste name: LEAD  
  
. Waste code: D018  
. Waste name: BENZENE  
  
. Waste code: D039  
. Waste name: TETRACHLOROETHYLENE

Violation Status: No violations found

Evaluation Action Summary:

Evaluation date: 07/09/2014  
Evaluation: COMPLIANCE EVALUATION INSPECTION ON-SITE  
Area of violation: Not reported  
Date achieved compliance: Not reported  
Evaluation lead agency: State

FINDS:

Map ID  
Direction  
Distance  
Elevation

MAP FINDINGS

Site

Database(s)

EDR ID Number  
EPA ID Number

**DIST INTERNATIONAL TRUCK (Continued)**

**1000524054**

Registry ID: 110003527176

Environmental Interest/Information System

MD-RCRA (Maryland - Resource Conservation And Recovery Act Information System) houses state information relating to the Resource Conservation and Recovery Act (RCRA).

RCRAInfo is a national information system that supports the Resource Conservation and Recovery Act (RCRA) program through the tracking of events and activities related to facilities that generate, transport, and treat, store, or dispose of hazardous waste. RCRAInfo allows RCRA program staff to track the notification, permit, compliance, and corrective action activities required under RCRA.

NJ MANIFEST:

EPA Id: MDD985392638  
Mail Address: 18970 WOODFIELD RD  
Mail City/State/Zip: GAITHERSBURG, MD 20879  
Facility Phone: Not reported  
Emergency Phone: Not reported  
Contact: RONNIE FUNK  
Comments: Not reported  
SIC Code: Not reported  
County: MD031  
Municipal: Not reported  
Previous EPA Id: Not reported  
Gen Flag: Not reported  
Trans Flag: Not reported  
TSD Flag: Not reported  
Name Change: Not reported  
Date Change: Not reported

Manifest:

Manifest Number: NJA5117461  
EPA ID: MDD985392638  
Date Shipped: 02/19/2004  
TSD EPA ID: NJD002182897  
Transporter EPA ID: TXR000050930  
Transporter 2 EPA ID: Not reported  
Transporter 3 EPA ID: Not reported  
Transporter 4 EPA ID: Not reported  
Transporter 5 EPA ID: Not reported  
Transporter 6 EPA ID: Not reported  
Transporter 7 EPA ID: Not reported  
Transporter 8 EPA ID: Not reported  
Transporter 9 EPA ID: Not reported  
Transporter 10 EPA ID: Not reported  
Date Trans1 Transported Waste: 02/19/2004  
Date Trans2 Transported Waste: Not reported  
Date Trans3 Transported Waste: Not reported  
Date Trans4 Transported Waste: Not reported  
Date Trans5 Transported Waste: Not reported  
Date Trans6 Transported Waste: Not reported  
Date Trans7 Transported Waste: Not reported  
Date Trans8 Transported Waste: Not reported  
Date Trans9 Transported Waste: Not reported



Map ID  
Direction  
Distance  
Elevation

MAP FINDINGS

Site

Database(s)

EDR ID Number  
EPA ID Number

**DIST INTERNATIONAL TRUCK (Continued)**

**1000524054**

Date Trans10 Transported Waste: Not reported  
Date TSDf Received Waste: 02/27/2004  
TSDf EPA Facility Name: Not reported  
QTY Units: Not reported  
Transporter SEQ ID: Not reported  
Transporter-1 Date: Not reported  
Waste SEQ ID: Not reported  
Waste Type Code 2: Not reported  
Waste Type Code 3: Not reported  
Waste Type Code 4: Not reported  
Waste Type Code 5: Not reported  
Waste Type Code 6: Not reported  
Date Accepted: Not reported  
Manifest Discrepancy Type: Not reported  
Data Entry Number: 03300422  
Was Load Rejected: GAITHERSBURG, MD 20879  
Reason Load Was Rejected: Not reported

Manifest Number: NJA5070152  
EPA ID: MDD985392638  
Date Shipped: 08/02/2004  
TSDf EPA ID: NJD002182897  
Transporter EPA ID: TXR000050930  
Transporter 2 EPA ID: Not reported  
Transporter 3 EPA ID: Not reported  
Transporter 4 EPA ID: Not reported  
Transporter 5 EPA ID: Not reported  
Transporter 6 EPA ID: Not reported  
Transporter 7 EPA ID: Not reported  
Transporter 8 EPA ID: Not reported  
Transporter 9 EPA ID: Not reported  
Transporter 10 EPA ID: Not reported  
Date Trans1 Transported Waste: 08/02/2004  
Date Trans2 Transported Waste: Not reported  
Date Trans3 Transported Waste: Not reported  
Date Trans4 Transported Waste: Not reported  
Date Trans5 Transported Waste: Not reported  
Date Trans6 Transported Waste: Not reported  
Date Trans7 Transported Waste: Not reported  
Date Trans8 Transported Waste: Not reported  
Date Trans9 Transported Waste: Not reported  
Date Trans10 Transported Waste: Not reported  
Date TSDf Received Waste: 08/06/2004  
TSDf EPA Facility Name: Not reported  
QTY Units: Not reported  
Transporter SEQ ID: Not reported  
Transporter-1 Date: Not reported  
Waste SEQ ID: Not reported  
Waste Type Code 2: Not reported  
Waste Type Code 3: Not reported  
Waste Type Code 4: Not reported  
Waste Type Code 5: Not reported  
Waste Type Code 6: Not reported  
Date Accepted: Not reported  
Manifest Discrepancy Type: Not reported  
Data Entry Number: 08300425  
Was Load Rejected: GAITHERSBURG, MD 20879

Map ID  
Direction  
Distance  
Elevation

MAP FINDINGS

Site

Database(s)

EDR ID Number  
EPA ID Number

**DIST INTERNATIONAL TRUCK (Continued)**

**1000524054**

Reason Load Was Rejected: Not reported

Manifest Number: NJA5100262  
EPA ID: MDD985392638  
Date Shipped: 05/11/2004  
TSDf EPA ID: NJD002182897  
Transporter EPA ID: TXR000050930  
Transporter 2 EPA ID: Not reported  
Transporter 3 EPA ID: Not reported  
Transporter 4 EPA ID: Not reported  
Transporter 5 EPA ID: Not reported  
Transporter 6 EPA ID: Not reported  
Transporter 7 EPA ID: Not reported  
Transporter 8 EPA ID: Not reported  
Transporter 9 EPA ID: Not reported  
Transporter 10 EPA ID: Not reported  
Date Trans1 Transported Waste: 05/11/2004  
Date Trans2 Transported Waste: Not reported  
Date Trans3 Transported Waste: Not reported  
Date Trans4 Transported Waste: Not reported  
Date Trans5 Transported Waste: Not reported  
Date Trans6 Transported Waste: Not reported  
Date Trans7 Transported Waste: Not reported  
Date Trans8 Transported Waste: Not reported  
Date Trans9 Transported Waste: Not reported  
Date Trans10 Transported Waste: Not reported  
Date TSDf Received Waste: 05/21/2004  
TSDf EPA Facility Name: Not reported  
QTY Units: Not reported  
Transporter SEQ ID: Not reported  
Transporter-1 Date: Not reported  
Waste SEQ ID: Not reported  
Waste Type Code 2: Not reported  
Waste Type Code 3: Not reported  
Waste Type Code 4: Not reported  
Waste Type Code 5: Not reported  
Waste Type Code 6: Not reported  
Date Accepted: Not reported  
Manifest Discrepancy Type: Not reported  
Data Entry Number: 06090422  
Was Load Rejected: GAITHERSBURG, MD 20879  
Reason Load Was Rejected: Not reported

**ECHO:**

Envid: 1000524054  
Registry ID: 110003527176  
DFR URL: [http://echo.epa.gov/detailed\\_facility\\_report?fid=110003527176](http://echo.epa.gov/detailed_facility_report?fid=110003527176)

MAP FINDINGS

Map ID			EDR ID Number
Direction			EPA ID Number
Distance			
Elevation	Site	Database(s)	

<b>F38</b> <b>SW</b> <b>1/8-1/4</b> <b>0.174 mi.</b> <b>919 ft.</b>	<b>POOR BOY MAINTENANCE &amp; REFUSE / FLOYD KLINE</b> <b>7870 BEEHCRAFT AVE</b> <b>GAITHERSBURG, MD 20879</b>  <b>Site 9 of 16 in cluster F</b>	<b>MD OCPCASES</b>	<b>S108474247</b> <b>N/A</b>
---	--	--------------------	---------------------------------

<b>Relative:</b> <b>Higher</b>  <b>Actual:</b> <b>554 ft.</b>	<table border="0" style="width: 100%;"> <tr> <td colspan="2">OCPCASES:</td> </tr> <tr> <td style="padding-right: 20px;">Facility ID:</td> <td>9-0702MO2</td> </tr> <tr> <td>Facility Status/Code:</td> <td>CLOSED/</td> </tr> <tr> <td>Date Open:</td> <td>11/18/1988</td> </tr> <tr> <td>Date Closed:</td> <td>01/26/1989</td> </tr> <tr> <td>Release:</td> <td>Not reported</td> </tr> <tr> <td>Cleanup:</td> <td>Not reported</td> </tr> <tr> <td>Registration Number:</td> <td>1888</td> </tr> </table>	OCPCASES:		Facility ID:	9-0702MO2	Facility Status/Code:	CLOSED/	Date Open:	11/18/1988	Date Closed:	01/26/1989	Release:	Not reported	Cleanup:	Not reported	Registration Number:	1888
OCPCASES:																	
Facility ID:	9-0702MO2																
Facility Status/Code:	CLOSED/																
Date Open:	11/18/1988																
Date Closed:	01/26/1989																
Release:	Not reported																
Cleanup:	Not reported																
Registration Number:	1888																

<b>F39</b> <b>SW</b> <b>1/8-1/4</b> <b>0.174 mi.</b> <b>919 ft.</b>	<b>EPHRIM Z STOLTZFOOF</b> <b>7870 BEACHCRAFT RD</b> <b>GAITHERSBURG, MD 20879</b>  <b>Site 10 of 16 in cluster F</b>	<b>MD OCPCASES</b>	<b>S113767876</b> <b>N/A</b>
---	---	--------------------	---------------------------------

<b>Relative:</b> <b>Higher</b>  <b>Actual:</b> <b>554 ft.</b>	<table border="0" style="width: 100%;"> <tr> <td colspan="2">OCPCASES:</td> </tr> <tr> <td style="padding-right: 20px;">Facility ID:</td> <td>04-1526MO2</td> </tr> <tr> <td>Facility Status/Code:</td> <td>CLOSED/Dumping</td> </tr> <tr> <td>Date Open:</td> <td>03/16/2004</td> </tr> <tr> <td>Date Closed:</td> <td>04/13/2004</td> </tr> <tr> <td>Release:</td> <td>YES</td> </tr> <tr> <td>Cleanup:</td> <td>YES</td> </tr> <tr> <td>Registration Number:</td> <td>Not reported</td> </tr> </table>	OCPCASES:		Facility ID:	04-1526MO2	Facility Status/Code:	CLOSED/Dumping	Date Open:	03/16/2004	Date Closed:	04/13/2004	Release:	YES	Cleanup:	YES	Registration Number:	Not reported
OCPCASES:																	
Facility ID:	04-1526MO2																
Facility Status/Code:	CLOSED/Dumping																
Date Open:	03/16/2004																
Date Closed:	04/13/2004																
Release:	YES																
Cleanup:	YES																
Registration Number:	Not reported																

<b>F40</b> <b>SW</b> <b>1/8-1/4</b> <b>0.174 mi.</b> <b>919 ft.</b>	<b>WASTE MGMT. OF MONTGOMERY COUNTY</b> <b>7870 BEEHCRAFT AVE</b> <b>GAITHERSBURG, MD 20879</b>  <b>Site 11 of 16 in cluster F</b>	<b>MD HIST UST</b>	<b>S104638607</b> <b>N/A</b>
---	--	--------------------	---------------------------------

<b>Relative:</b> <b>Higher</b>  <b>Actual:</b> <b>554 ft.</b>	<table border="0" style="width: 100%;"> <tr> <td colspan="2">Historical UST:</td> </tr> <tr> <td style="padding-right: 20px;">Facility ID:</td> <td>6008629</td> </tr> <tr> <td>Tank ID:</td> <td>001</td> </tr> <tr> <td>Age:</td> <td>7</td> </tr> <tr> <td>Capacity:</td> <td>10,000</td> </tr> <tr> <td>Tank Status:</td> <td>Currently in use</td> </tr> <tr> <td>Product:</td> <td>Diesel</td> </tr> </table>	Historical UST:		Facility ID:	6008629	Tank ID:	001	Age:	7	Capacity:	10,000	Tank Status:	Currently in use	Product:	Diesel
Historical UST:															
Facility ID:	6008629														
Tank ID:	001														
Age:	7														
Capacity:	10,000														
Tank Status:	Currently in use														
Product:	Diesel														

<b>F41</b> <b>SW</b> <b>1/8-1/4</b> <b>0.174 mi.</b> <b>919 ft.</b>	<b>CAPITOL BUILDING SUPPLY</b> <b>7870 BEEHCRAFT AVENUE</b> <b>GAITHERSBURG, MD 20879</b>  <b>Site 12 of 16 in cluster F</b>	<b>MD UST</b> <b>MD Financial Assurance</b>	<b>U003734421</b> <b>N/A</b>
---	--	--	---------------------------------

<b>Relative:</b> <b>Higher</b>  <b>Actual:</b> <b>554 ft.</b>	<table border="0" style="width: 100%;"> <tr> <td colspan="2">UST:</td> </tr> <tr> <td style="padding-right: 20px;">Facility Id:</td> <td>1888</td> </tr> <tr> <td>Oper Name:</td> <td>Not reported</td> </tr> <tr> <td>Form Name:</td> <td>Kevin Bass</td> </tr> <tr> <td>Form Title:</td> <td>Owner</td> </tr> <tr> <td>Form Date:</td> <td>05/10/2004</td> </tr> <tr> <td>Owner Id:</td> <td>9930</td> </tr> </table>	UST:		Facility Id:	1888	Oper Name:	Not reported	Form Name:	Kevin Bass	Form Title:	Owner	Form Date:	05/10/2004	Owner Id:	9930
UST:															
Facility Id:	1888														
Oper Name:	Not reported														
Form Name:	Kevin Bass														
Form Title:	Owner														
Form Date:	05/10/2004														
Owner Id:	9930														

Map ID  
Direction  
Distance  
Elevation

MAP FINDINGS

Site

Database(s)

EDR ID Number  
EPA ID Number

**CAPITOL BUILDING SUPPLY (Continued)**

**U003734421**

Owner:

Owner Name: Beechcraft Properties  
Owner Address: 7650 Rickenbacker Drive  
Owner City: Gaithersburg  
Owner State: MD  
Owner Zip: 20879  
Owner Phone: (301) 670-4600  
Owner Contact: Kevin Bass

Tanks:

Tank ID: 1  
**Tank Status: Permanently Out of Use**  
Tank Capacity: 10000  
Substance Description: Diesel  
Tank Compartment: False  
Compartment Compartment: A  
Date Installed: 08/01/1989  
Tank Material Desc: Cathodically Protected Steel (Coating w/CP - Galvanic)  
Pipe Material Desc: Fiberglass Reinforced Plastic

MD Financial Assurance 2:

Region: 2  
Facility ID: 1888  
Self Insured: False  
Insurance: False  
Risk Retention Group: False  
Guarantee: False  
Surety Bonds: False  
Letter of Credit: False  
State Fund: False  
Other Finance: False  
Finacnce Comments: Not reported  
FR Not Listed: False

**F42  
SW  
1/8-1/4  
0.174 mi.  
919 ft.**

**WASTE MANAGEMENT INC  
7870 BEECHCRAFT DR  
GAITHERSBURG, MD 20879**

**MD OCPCASES S106245193  
N/A**

**Site 13 of 16 in cluster F**

**Relative:  
Higher**

OCPCASES:

Facility ID: 98-0039MO2  
Facility Status/Code: CLOSED/Compliance Inspections (C3, 4, 4A, 5, 9, 10, 11)  
Date Open: 07/09/1997  
Date Closed: 08/21/1997  
Release: NO  
Cleanup: NO  
Registration Number: 1888

**Actual:  
554 ft.**

Facility ID: 04-1642MO2  
Facility Status/Code: CLOSED/Tank Closure - Motor/Lube Oil  
Date Open: 04/05/2004  
Date Closed: 08/20/2004  
Release: YES  
Cleanup: YES

Map ID  
Direction  
Distance  
Elevation

MAP FINDINGS

Site

Database(s)

EDR ID Number  
EPA ID Number

WASTE MANAGEMENT INC (Continued)

S106245193

Registration Number: 1888

E43  
ENE  
1/8-1/4  
0.175 mi.  
922 ft.

SHELL  
7620 LINDBERGH DR  
GAITHERSBURG, MD 20879

MD OCPCASES S104850312  
N/A

Site 4 of 6 in cluster E

Relative:  
Higher

OCPCASES:

Facility ID: 01-0787MO2  
Facility Status/Code: CLOSED/Compliance Inspections (C3, 4, 4A, 5, 9, 10, 11)  
Date Open: 12/11/2000  
Date Closed: 05/02/2001  
Release: NO  
Cleanup: NO  
Registration Number: 9723

Actual:  
550 ft.

Facility ID: 01-1645MO2  
Facility Status/Code: CLOSED/Other - Motor/Lube Oil  
Date Open: 05/22/2001  
Date Closed: 06/13/2001  
Release: YES  
Cleanup: YES  
Registration Number: 9723

Facility ID: 04-0021MO2  
Facility Status/Code: CLOSED/Well/GW Contamination - Motor/Lube Oil  
Date Open: 07/02/2003  
Date Closed: 02/21/2008  
Release: YES  
Cleanup: YES  
Registration Number: 9723

E44  
ENE  
1/8-1/4  
0.175 mi.  
922 ft.

SHELL STATION  
7620 LINDBERGH DR  
GAITHERSBURG, MD 20850

MD HIST UST S104638516  
N/A

Site 5 of 6 in cluster E

Relative:  
Higher

Historical UST:

Facility ID: 6008507  
Tank ID: 001  
Age: 8  
Capacity: 12,000  
Tank Status: Currently in use  
Product: Gasoline

Actual:  
550 ft.

Facility ID: 6008507  
Tank ID: 002  
Age: 8  
Capacity: 12,000  
Tank Status: Currently in use  
Product: Gasoline

Facility ID: 6008507  
Tank ID: 003

Map ID  
Direction  
Distance  
Elevation

MAP FINDINGS

Site

Database(s)

EDR ID Number  
EPA ID Number

**SHELL STATION (Continued)**

**S104638516**

Age: 8  
Capacity: 12,000  
Tank Status: Currently in use  
Product: Gasoline

**E45**  
**ENE**  
**1/8-1/4**  
**0.175 mi.**  
**922 ft.**

**PEH, LLC #839 (AIRPARK SHELL)**  
**7620 LINDBERGH DRIVE**  
**GAITHERSBURG, MD 20879**

**MD UST** **U003738955**  
**MD Financial Assurance** **N/A**

**Site 6 of 6 in cluster E**

**Relative:**  
**Higher**

UST:  
Facility Id: 9723  
Oper Name: Not reported  
Form Name: Kyle Frederickson  
Form Title: Compliance Coordinator  
Form Date: 05/30/2013  
Owner Id: 13638  
  
Owner:  
Owner Name: Potomac Energy Holdings, LLC  
Owner Address: P.O. Box 2810  
Owner City: La Plata  
Owner State: MD  
Owner Zip: 20646  
Owner Phone: (301) 932-3600  
Owner Contact: Kyle Frederickson

**Actual:**  
**550 ft.**

Tanks:  
Tank ID: 1  
**Tank Status: Currently In Use**  
Tank Capacity: 12000  
Substance Description: Gasohol  
Tank Compartment: False  
Compartment Compartment: A  
Date Installed: 01/01/1989  
Tank Material Desc: Fiberglass Reinforced Plastic  
Pipe Material Desc: Fiberglass Reinforced Plastic

Tank ID: 2  
**Tank Status: Currently In Use**  
Tank Capacity: 12000  
Substance Description: Gasohol  
Tank Compartment: False  
Compartment Compartment: A  
Date Installed: 01/01/1989  
Tank Material Desc: Fiberglass Reinforced Plastic  
Pipe Material Desc: Fiberglass Reinforced Plastic

Tank ID: 3  
**Tank Status: Currently In Use**  
Tank Capacity: 12000  
Substance Description: Gasohol  
Tank Compartment: False  
Compartment Compartment: A  
Date Installed: 01/01/1989  
Tank Material Desc: Fiberglass Reinforced Plastic  
Pipe Material Desc: Fiberglass Reinforced Plastic

Map ID  
Direction  
Distance  
Elevation

MAP FINDINGS

Site

Database(s)

EDR ID Number  
EPA ID Number

PEH, LLC #839 (AIRPARK SHELL) (Continued)

U003738955

Tank ID: 4  
**Tank Status:** **Currently In Use**  
Tank Capacity: 10000  
Substance Description: Diesel  
Tank Compartment: False  
Compartment Compartment: A  
Date Installed: 06/01/1998  
Tank Material Desc: Fiberglass Reinforced Plastic  
Pipe Material Desc: Flexible Plastic

MD Financial Assurance 2:

Region: 2  
Facility ID: 9723  
Self Insured: False  
Insurance: True  
Risk Retention Group: False  
Guarantee: False  
Surety Bonds: False  
Letter of Credit: False  
State Fund: False  
Other Finance: False  
Finacnce Comments: Policy Number: CST200549800Period of Coverage: 5/28/12 - 5/28/15 (sd)  
FR Not Listed: False

F46  
WSW  
1/8-1/4  
0.176 mi.  
928 ft.

**KNOLLWOOD DEVELOPMENT CORP.**  
**7920 BEECHCRAFT AVE.**  
**GAITHERSBURG, MD 20879**  
**Site 14 of 16 in cluster F**

**MD UST** U004011785  
**MD Financial Assurance** N/A

**Relative:**  
**Higher**

UST:  
Facility Id: 14630  
Oper Name: Not reported  
Form Name: Ian Cohen  
Form Title: Vice President  
Form Date: 06/19/1992  
Owner Id: 9314

Owner:  
Owner Name: Knollwood Development Corp.  
Owner Address: 1300 Mercantile Lane, Suite 130  
Owner City: Bethesda  
Owner State: MD  
Owner Zip: 20817  
Owner Phone: (301) 322-8484  
Owner Contact: Ian Cohen

Tanks:  
Tank ID: 1  
**Tank Status:** **Permanently Out of Use**  
Tank Capacity: 1000  
Substance Description: Diesel  
Tank Compartment: False  
Compartment Compartment: A  
Date Installed: Not reported  
Tank Material Desc: Asphalt Coated or Bare Steel

Map ID  
Direction  
Distance  
Elevation

MAP FINDINGS

Site

Database(s)

EDR ID Number  
EPA ID Number

**KNOLLWOOD DEVELOPMENT CORP. (Continued)**

**U004011785**

Pipe Material Desc: Bare or Galvanized Steel  
  
Tank ID: 2  
**Tank Status: Permanently Out of Use**  
Tank Capacity: 1000  
Substance Description: Diesel  
Tank Compartment: False  
Compartment Compartment: A  
Date Installed: Not reported  
Tank Material Desc: Asphalt Coated or Bare Steel  
Pipe Material Desc: Bare or Galvanized Steel

MD Financial Assurance 2:

Region: 2  
Facility ID: 14630  
Self Insured: False  
Insurance: False  
Risk Retention Group: False  
Guarantee: False  
Surety Bonds: False  
Letter of Credit: False  
State Fund: False  
Other Finance: False  
Finance Comments: Not reported  
FR Not Listed: False

**F47**  
**WSW**  
**1/8-1/4**  
**0.176 mi.**  
**928 ft.**

**KNOLLWOOD DEVELOPMENT CORP**  
**7920 BEECHCRAFT AVE**  
**GAITHERSBURG, MD 20879**

**MD OCPCASES** **U001171083**  
**N/A**

**Site 15 of 16 in cluster F**

**Relative:**  
**Higher**

OCPCASES:  
Facility ID: 92-2300MO  
Facility Status/Code: CLOSED/  
Date Open: 04/30/1992  
Date Closed: 02/19/1993  
Release: Not reported  
Cleanup: Not reported  
Registration Number: 14630

**Actual:**  
**545 ft.**

**F48**  
**WSW**  
**1/8-1/4**  
**0.176 mi.**  
**928 ft.**

**KNOLLWOOD DEVELOPMENT CORP.**  
**7920 BEECHCRAFT AVE**  
**GAITHERSBURG, MD 20879**

**MD HIST UST** **S104632511**  
**N/A**

**Site 16 of 16 in cluster F**

**Relative:**  
**Higher**

Historical UST:  
Facility ID: 3008491  
Tank ID: 001  
Age: 14  
Capacity: 1,000  
Tank Status: Removed  
Product: Diesel

**Actual:**  
**545 ft.**



Map ID  
Direction  
Distance  
Elevation

MAP FINDINGS

Site

Database(s)

EDR ID Number  
EPA ID Number

**KNOLLWOOD DEVELOPMENT CORP. (Continued)**

**S104632511**

Facility ID: 3008491  
Tank ID: 002  
Age: 14  
Capacity: 1,000  
Tank Status: Removed  
Product: Diesel

**G49  
ESE  
1/8-1/4  
0.187 mi.  
989 ft.**

**SECURITY STORAGE/MONTGOMERY AIR PARK  
7501 LINDBERGH DR  
GAITHERSBURG, MD 20879**

**MD OCPCASES S105121268  
N/A**

**Site 1 of 2 in cluster G**

**Relative:  
Higher**

**OCPCASES:**

Facility ID: 02-0331MO2  
Facility Status/Code: CLOSED/Compliance Inspections (C3, 4, 4A, 5, 9, 10, 11)  
Date Open: 08/31/2001  
Date Closed: 02/01/2002  
Release: NO  
Cleanup: NO  
Registration Number: 856

**Actual:  
550 ft.**

Facility ID: 90-2138MO  
Facility Status/Code: CLOSED/  
Date Open: 03/28/1990  
Date Closed: 05/29/1990  
Release: Not reported  
Cleanup: Not reported  
Registration Number: 856

**G50  
ESE  
1/8-1/4  
0.187 mi.  
989 ft.**

**SECURITY STORAGE COMPANY  
7501 LINDBERGH DRIVE  
GAITHERSBURG, MD 20879**

**MD UST U004013610  
MD Financial Assurance N/A**

**Site 2 of 2 in cluster G**

**Relative:  
Higher**

**UST:**

Facility Id: 856  
Oper Name: Michael Kerns  
Form Name: Robert Baude  
Form Title: Manager  
Form Date: 05/29/2013  
Owner Id: 633

**Actual:  
550 ft.**

**Owner:**

Owner Name: Security Storage Company of Washington  
Owner Address: 1701 Florida Avenue N.W.  
Owner City: Washington  
Owner State: DC  
Owner Zip: 20009  
Owner Phone: (202) 454-5982  
Owner Contact: Mike Kerns

**Tanks:**

Tank ID: 1  
**Tank Status: Currently In Use**

Map ID  
Direction  
Distance  
Elevation

MAP FINDINGS

Site

Database(s)

EDR ID Number  
EPA ID Number

**SECURITY STORAGE COMPANY (Continued)**

**U004013610**

Tank Capacity: 4000  
Substance Description: Gasohol  
Tank Compartment: False  
Compartment Compartment: A  
Date Installed: 04/01/1990  
Tank Material Desc: Composite (Steel w/ FRP)  
Pipe Material Desc: Fiberglass Reinforced Plastic

Tank ID: 2  
**Tank Status: Currently In Use**  
Tank Capacity: 4000  
Substance Description: Diesel  
Tank Compartment: False  
Compartment Compartment: A  
Date Installed: 04/01/1990  
Tank Material Desc: Composite (Steel w/ FRP)  
Pipe Material Desc: Fiberglass Reinforced Plastic

MD Financial Assurance 2:

Region: 2  
Facility ID: 856  
Self Insured: False  
Insurance: True  
Risk Retention Group: False  
Guarantee: False  
Surety Bonds: False  
Letter of Credit: False  
State Fund: False  
Other Finance: False  
Finacnce Comments: Policy No.: GLV000003600Period of Coverage: 3/1/13 - 3/1/14 Insurer:  
Vanliner Insurance Company  
FR Not Listed: False

H51  
NW  
1/8-1/4  
0.188 mi.  
994 ft.

**HYDRO LAWN INC.**  
**7905 AIRPARK RD**  
**GAITHERSBURG, MD 20879**

**MD HIST UST S104632748**  
**N/A**

**Site 1 of 3 in cluster H**

**Relative:**  
**Lower**

Historical UST:  
Facility ID: 3009162  
Tank ID: 001  
Age: 12  
Capacity: 10,000  
Tank Status: Currently in use  
Product: Not reported

**Actual:**  
**476 ft.**

Facility ID: 3009162  
Tank ID: 002  
Age: 12  
Capacity: 10,000  
Tank Status: Currently in use  
Product: Diesel

Map ID  
Direction  
Distance  
Elevation

MAP FINDINGS

Site

Database(s)

EDR ID Number  
EPA ID Number

**H52** **FORMER HYDRO LAWN**  
**NW** **7905 AIRPARK RD**  
**1/8-1/4** **GAITHERSBURG, MD 20879**  
**0.188 mi.**  
**994 ft.**

**MD OCPCASES** **S104595391**  
**N/A**

**Relative:** OCPCASES:  
**Lower** Facility ID: 99-0384MO2  
Facility Status/Code: CLOSED/Tank Closure - Motor/Lube Oil  
**Actual:** Date Open: 08/07/1998  
**476 ft.** Date Closed: 08/27/1998  
Release: YES  
Cleanup: YES  
Registration Number: 7882

**Site 2 of 3 in cluster H**

**H53** **HYDRO LAWN INC.**  
**NW** **7905 AIRPARK ROAD**  
**1/8-1/4** **GAITHERSBURG, MD 20879**  
**0.188 mi.**  
**994 ft.**

**MD UST** **U003737978**  
**MD Financial Assurance** **N/A**

**Relative:** UST:  
**Lower** Facility Id: 7882  
Oper Name: Walter Propps  
**Actual:** Form Name: Walter N. Propps  
**476 ft.** Form Title: General Partner  
Form Date: 08/07/1998  
Owner Id: 4639  
  
Owner:  
Owner Name: Queenair Limited Partnership  
Owner Address: 7319 Burdette Court  
Owner City: Bethesda  
Owner State: MD  
Owner Zip: 20817  
Owner Phone: (301) 365-0365  
Owner Contact: Walter N. Propps

**Site 3 of 3 in cluster H**

Tanks:  
Tank ID: 1  
**Tank Status: Permanently Out of Use**  
Tank Capacity: 10000  
Substance Description: Gasoline  
Tank Compartment: False  
Compartment Compartment: A  
Date Installed: 03/01/1984  
Tank Material Desc: Cathodically Protected Steel (Coating w/CP - Galvanic)  
Pipe Material Desc: Fiberglass Reinforced Plastic

Tank ID: 2  
**Tank Status: Permanently Out of Use**  
Tank Capacity: 10000  
Substance Description: Diesel  
Tank Compartment: False  
Compartment Compartment: A  
Date Installed: 03/01/1984  
Tank Material Desc: Cathodically Protected Steel (Coating w/CP - Galvanic)  
Pipe Material Desc: Fiberglass Reinforced Plastic

Map ID  
Direction  
Distance  
Elevation

MAP FINDINGS

Site

Database(s)

EDR ID Number  
EPA ID Number

**HYDRO LAWN INC. (Continued)**

**U003737978**

MD Financial Assurance 2:

Region: 2  
Facility ID: 7882  
Self Insured: False  
Insurance: False  
Risk Retention Group: False  
Guarantee: False  
Surety Bonds: False  
Letter of Credit: False  
State Fund: False  
Other Finance: False  
Finacnce Comments: Not reported  
FR Not Listed: False

**I54**  
**WSW**  
**1/8-1/4**  
**0.196 mi.**  
**1037 ft.**

**J M TRUCKING**  
**8001 BEECHCRAFT AVE**  
**GAITHERSBURG, MD 20879**

**MD OCPCASES** **S117975905**  
**N/A**

**Site 1 of 4 in cluster I**

**Relative:**  
**Lower**

OCPCASES:

Facility ID: 15-0502MO  
Facility Status/Code: OPEN/Unknown Source/Surface Spill  
Date Open: 03/04/2015  
Date Closed: Not reported  
Release: YES  
Cleanup: Not reported  
Registration Number: Not reported

**Actual:**  
**537 ft.**

**I55**  
**WSW**  
**1/8-1/4**  
**0.203 mi.**  
**1072 ft.**

**CONCRETE GENERAL, INC. - EQUIPMENT YARD**  
**8000 BEECHCRAFT AVENUE**  
**GAITHERSBURG, MD 20879**

**MD UST** **U003734797**  
**MD HIST UST** **N/A**  
**MD Financial Assurance**

**Site 2 of 4 in cluster I**

**Relative:**  
**Lower**

UST:

Facility Id: 2496  
Oper Name: Not reported  
Form Name: Jennifer Johnson  
Form Title: Office Manager  
Form Date: 05/28/2013  
Owner Id: 1605

**Actual:**  
**539 ft.**

Owner:

Owner Name: Concrete General, Inc.  
Owner Address: 8000 Beechcraft Avenue  
Owner City: Gaithersburg  
Owner State: MD  
Owner Zip: 20879  
Owner Phone: (301) 948-4450  
Owner Contact: Bob Brown

Tanks:

Tank ID: 1  
**Tank Status: Permanently Out Of Use**  
Tank Capacity: 10000

Map ID  
Direction  
Distance  
Elevation

MAP FINDINGS

Site

Database(s)

EDR ID Number  
EPA ID Number

CONCRETE GENERAL, INC. - EQUIPMENT YARD (Continued)

U003734797

Substance Description: Diesel  
Tank Compartment: False  
Compartment Compartment: A  
Date Installed: 01/01/1981  
Tank Material Desc: Asphalt Coated or Bare Steel  
Pipe Material Desc: Bare or Galvanized Steel

Tank ID: 2  
**Tank Status: Permanently Out Of Use**  
Tank Capacity: 10000  
Substance Description: Gasoline  
Tank Compartment: False  
Compartment Compartment: A  
Date Installed: 01/01/1981  
Tank Material Desc: Asphalt Coated or Bare Steel  
Pipe Material Desc: Bare or Galvanized Steel

Tank ID: 3  
**Tank Status: Permanently Out Of Use**  
Tank Capacity: 10000  
Substance Description: Diesel  
Tank Compartment: False  
Compartment Compartment: A  
Date Installed: 01/01/1981  
Tank Material Desc: Asphalt Coated or Bare Steel  
Pipe Material Desc: Bare or Galvanized Steel

Tank ID: 4  
**Tank Status: Currently In Use**  
Tank Capacity: 10000  
Substance Description: Gasohol  
Tank Compartment: False  
Compartment Compartment: A  
Date Installed: 02/01/1998  
Tank Material Desc: Composite (Steel w/ FRP)  
Pipe Material Desc: Fiberglass Reinforced Plastic

Tank ID: 5  
**Tank Status: Currently In Use**  
Tank Capacity: 10000  
Substance Description: Diesel  
Tank Compartment: False  
Compartment Compartment: A  
Date Installed: 02/01/1998  
Tank Material Desc: Composite (Steel w/ FRP)  
Pipe Material Desc: Fiberglass Reinforced Plastic

Tank ID: 6  
**Tank Status: Currently In Use**  
Tank Capacity: 10000  
Substance Description: Diesel  
Tank Compartment: False  
Compartment Compartment: A  
Date Installed: 02/01/1998  
Tank Material Desc: Composite (Steel w/ FRP)  
Pipe Material Desc: Fiberglass Reinforced Plastic

Map ID  
Direction  
Distance  
Elevation

MAP FINDINGS

Site

Database(s)

EDR ID Number  
EPA ID Number

CONCRETE GENERAL, INC. - EQUIPMENT YARD (Continued)

U003734797

Tank ID: 7  
**Tank Status: Permanently Out Of Use**  
Tank Capacity: 1000  
Substance Description: Heating Oil  
Tank Compartment: False  
Compartment Compartment: A  
Date Installed: Not reported  
Tank Material Desc: Asphalt Coated or Bare Steel  
Pipe Material Desc: Bare or Galvanized Steel

Tank ID: 8  
**Tank Status: Permanently Out Of Use**  
Tank Capacity: 1000  
Substance Description: Heating Oil  
Tank Compartment: False  
Compartment Compartment: A  
Date Installed: Not reported  
Tank Material Desc: Asphalt Coated or Bare Steel  
Pipe Material Desc: Bare or Galvanized Steel

Tank ID: 9  
**Tank Status: Permanently Out Of Use**  
Tank Capacity: 550  
Substance Description: Heating Oil  
Tank Compartment: False  
Compartment Compartment: A  
Date Installed: Not reported  
Tank Material Desc: Asphalt Coated or Bare Steel  
Pipe Material Desc: Bare or Galvanized Steel

Historical UST:

Facility ID: 3008594  
Tank ID: 001  
Age: Not reported  
Capacity: 10,000  
Tank Status: Currently in use  
Product: Gasoline

Facility ID: 3008594  
Tank ID: 002  
Age: Not reported  
Capacity: 10,000  
Tank Status: Currently in use  
Product: Gasoline

Facility ID: 3008594  
Tank ID: 003  
Age: Not reported  
Capacity: 10,000  
Tank Status: Currently in use  
Product: Kerosene

MD Financial Assurance 2:

Region: 2  
Facility ID: 2496

Map ID  
Direction  
Distance  
Elevation

MAP FINDINGS

Site

Database(s)

EDR ID Number  
EPA ID Number

**CONCRETE GENERAL, INC. - EQUIPMENT YARD (Continued)**

**U003734797**

Self Insured: False  
Insurance: True  
Risk Retention Group: False  
Guarantee: False  
Surety Bonds: False  
Letter of Credit: False  
State Fund: False  
Other Finance: False  
Finacnce Comments: Policy # USC 9181874-02Insurer: ZurichPolicy Period: 3/4/13 - 3/4/14  
(dt)  
FR Not Listed: False

**I56  
WSW  
1/8-1/4  
0.203 mi.  
1072 ft.**

**THREE M. PROPERTIES  
8000 BEECHCRAFT AVE  
GAITHERSBURG, MD 20879**

**MD OCPCASES S104638547  
MD HIST UST N/A**

**Site 3 of 4 in cluster I**

**Relative:  
Lower**

OCPCASES:  
Facility ID: 91-2679MO2  
Facility Status/Code: CLOSED/  
Date Open: 09/25/1991  
Date Closed: 09/25/1991  
Release: Not reported  
Cleanup: Not reported  
Registration Number: 2496

**Actual:  
539 ft.**

Historical UST:

Facility ID: 6008551  
Tank ID: 001  
Age: 15  
Capacity: Not reported  
Tank Status: Currently in use  
Product: Heating Oil

Facility ID: 6008551  
Tank ID: 002  
Age: 13  
Capacity: Not reported  
Tank Status: Currently in use  
Product: Heating Oil

Facility ID: 6008551  
Tank ID: 003  
Age: 8  
Capacity: Not reported  
Tank Status: Currently in use  
Product: Heating Oil

Map ID  
Direction  
Distance  
Elevation

MAP FINDINGS

Site

Database(s)

EDR ID Number  
EPA ID Number

I57  
WSW  
1/8-1/4  
0.203 mi.  
1072 ft.

**CONCRETE GENERAL**  
**8000 BEEHCRAFT AVE**  
**GAITHERSBURG, MD 20879**

**MD OCPCASES** **S109211309**  
**MD NPDES** **N/A**

**Site 4 of 4 in cluster I**

**Relative:**  
**Lower**

OCPCASES:

Facility ID: 98-1583MO2  
Facility Status/Code: CLOSED/Tank Closure - Motor/Lube Oil  
Date Open: 02/10/1998  
Date Closed: 12/06/2005  
Release: YES  
Cleanup: YES  
Registration Number: 2496

**Actual:**  
**539 ft.**

Facility ID: 09-0745MO  
Facility Status/Code: CLOSED/Tank Closure - Commercial Heating Oil  
Date Open: 06/10/2009  
Date Closed: 11/20/2009  
Release: YES  
Cleanup: YES  
Registration Number: 2496

NPDES:

Facility Status: IR  
Bay Trib Number: 02140208  
Watershed: SENECA CREEK  
Permit Type: WMA1  
Description: SURFACE INDUSTRIAL DISCHARGE  
Sic Number: 1611  
Permit Number: 05DP2776  
Npdes Number: MD0064955  
App Description: FOR RENEWAL, 1000 GPD FROM VEHICLE WASH  
Latitude/Longitude: 390952 / 770953  
Last Issued: 05/01/2008  
Expiration Date: 04/30/2013  
Owner Name: CONCRETE GENERAL, INC.  
Owner Address: 8000 BEEHCRAFT AVENUE  
Owner Address 2: Not reported  
Owner City: GAITHERSBURG  
Owner State: MD  
Owner Zip: 20879  
Received: Not reported  
Comments: Not reported

AI ID: Not reported  
Address 2: Not reported  
SIC Description: Not reported  
SIC Code2: Not reported  
SIC Description 2: Not reported  
SIC Code 3: Not reported  
SIC Description 3: Not reported  
Status Date: Not reported  
State Number: Not reported  
Approval Issued Date: Not reported  
Effective End Date: Not reported



Map ID  
Direction  
Distance  
Elevation

MAP FINDINGS

Site

Database(s)

EDR ID Number  
EPA ID Number

**J58**  
**ENE**  
**1/8-1/4**  
**0.212 mi.**  
**1118 ft.**

**M & M RENTALS**  
**7590 LINDBERGH DR**  
**GAITHERSBURG, MD 20879**  
  
**Site 1 of 4 in cluster J**

**MD OCPCASES**    **S104605924**  
**N/A**

**Relative:**  
**Higher**

OCPCASES:  
Facility ID: 95-1120MO  
Facility Status/Code: CLOSED/Tank Closure - Motor/Lube Oil  
Date Open: 11/03/1994  
Date Closed: 11/16/1994  
Release: Not reported  
Cleanup: Not reported  
Registration Number: Not reported

**Actual:**  
**541 ft.**

**59**  
**East**  
**1/8-1/4**  
**0.213 mi.**  
**1124 ft.**

**TRITON ENGINEERING INC**  
**7537 LINDBERGH DR**  
**GAITHERSBURG, MD 20879**

**RCRA-CESQG**    **1004720405**  
**FINDS**    **MDR000005454**  
**ECHO**

**Relative:**  
**Higher**

RCRA-CESQG:  
Date form received by agency: 08/15/1995  
Facility name: TRITON ENGINEERING INC  
Facility address: 7537 LINDBERGH DR  
GAITHERSBURG, MD 20879  
  
EPA ID: MDR000005454  
Contact: BYRON SIMMS  
Contact address: 7537 LINDBERGH DR  
GAITHERSBURG, MD 20879  
  
Contact country: US  
Contact telephone: (301) 948-8116  
Contact email: Not reported  
EPA Region: 03  
Classification: Conditionally Exempt Small Quantity Generator  
Description: Handler: generates 100 kg or less of hazardous waste per calendar month, and accumulates 1000 kg or less of hazardous waste at any time; or generates 1 kg or less of acutely hazardous waste per calendar month, and accumulates at any time: 1 kg or less of acutely hazardous waste; or 100 kg or less of any residue or contaminated soil, waste or other debris resulting from the cleanup of a spill, into or on any land or water, of acutely hazardous waste; or generates 100 kg or less of any residue or contaminated soil, waste or other debris resulting from the cleanup of a spill, into or on any land or water, of acutely hazardous waste during any calendar month, and accumulates at any time: 1 kg or less of acutely hazardous waste; or 100 kg or less of any residue or contaminated soil, waste or other debris resulting from the cleanup of a spill, into or on any land or water, of acutely hazardous waste

**Actual:**  
**559 ft.**

**Owner/Operator Summary:**

Owner/operator name: LEONARD KAPILOFF C/O HALLOWELL  
Owner/operator address: 7258 MUNCASTER MILL RD  
ROCKVILLE, MD 20855  
  
Owner/operator country: Not reported  
Owner/operator telephone: (301) 948-6903  
Legal status: Private  
Owner/Operator Type: Owner  
Owner/Op start date: Not reported

Map ID  
Direction  
Distance  
Elevation

MAP FINDINGS

Site

Database(s)

EDR ID Number  
EPA ID Number

**TRITON ENGINEERING INC (Continued)**

**1004720405**

Owner/Op end date: Not reported

Handler Activities Summary:

U.S. importer of hazardous waste: No  
Mixed waste (haz. and radioactive): No  
Recycler of hazardous waste: No  
Transporter of hazardous waste: No  
Treater, storer or disposer of HW: No  
Underground injection activity: No  
On-site burner exemption: No  
Furnace exemption: No  
Used oil fuel burner: No  
Used oil processor: No  
User oil refiner: No  
Used oil fuel marketer to burner: No  
Used oil Specification marketer: No  
Used oil transfer facility: No  
Used oil transporter: No

Waste code: F001

Waste name: THE FOLLOWING SPENT HALOGENATED SOLVENTS USED IN DEGREASING: TETRACHLOROETHYLENE, TRICHLORETHYLENE, METHYLENE CHLORIDE, 1,1,1-TRICHLOROETHANE, CARBON TETRACHLORIDE AND CHLORINATED FLUOROCARBONS; ALL SPENT SOLVENT MIXTURES/BLENDS USED IN DEGREASING CONTAINING, BEFORE USE, A TOTAL OF TEN PERCENT OR MORE (BY VOLUME) OF ONE OR MORE OF THE ABOVE HALOGENATED SOLVENTS OR THOSE SOLVENTS LISTED IN F002, F004, AND F005; AND STILL BOTTOMS FROM THE RECOVERY OF THESE SPENT SOLVENTS AND SPENT SOLVENT MIXTURES.

Violation Status: No violations found

FINDS:

Registry ID: 110003540892

Environmental Interest/Information System

MD-RCRA (Maryland - Resource Conservation And Recovery Act Information System) houses state information relating to the Resource Conservation and Recovery Act (RCRA).

RCRAInfo is a national information system that supports the Resource Conservation and Recovery Act (RCRA) program through the tracking of events and activities related to facilities that generate, transport, and treat, store, or dispose of hazardous waste. RCRAInfo allows RCRA program staff to track the notification, permit, compliance, and corrective action activities required under RCRA.

ECHO:

Envid: 1004720405  
Registry ID: 110003540892  
DFR URL: [http://echo.epa.gov/detailed\\_facility\\_report?fid=110003540892](http://echo.epa.gov/detailed_facility_report?fid=110003540892)

Map ID  
Direction  
Distance  
Elevation

MAP FINDINGS

Site

Database(s)

EDR ID Number  
EPA ID Number

J60  
ENE  
1/8-1/4  
0.220 mi.  
1161 ft.

QUALITY BIOLOGICAL INC.  
7581 LINDBERGH DR  
GAITHERSBURG, MD 20879

PA MANIFEST S112070029  
N/A

Site 2 of 4 in cluster J

Relative:  
Higher

Manifest Details:

Actual:  
547 ft.

Year: 2011  
Manifest Number: 008026223JJK  
Manifest Type: TSD Copy  
Generator EPA Id: MDR000014613  
Generator Date: 04/19/2011  
Mailing Address: Not reported  
Mailing City, St, Zip: Not reported  
Contact Name: Not reported  
Contact Phone: Not reported  
TSD EPA Id: PAD067098822  
TSD Date: Not reported  
TSD Facility Name: CYCLE CHEM INC  
TSD Facility Address: 550 INDUSTRIAL DRIVE  
TSD Facility City: LEWISBERRY  
TSD Facility State: PA  
Facility Telephone: Not reported  
Page Number: 1  
Line Number: 2  
Waste Number: D011  
Container Number: 1  
Container Type: Fiberboard or plastic drums, barrels, kegs  
Waste Quantity: 10  
Unit: Pounds  
Handling Code: Not reported  
TSP EPA Id: Not reported  
Date TSP Sig: Not reported

Year: 2011  
Manifest Number: 008026206JJK  
Manifest Type: TSD Copy  
Generator EPA Id: MDR000014613  
Generator Date: 03/30/2011  
Mailing Address: Not reported  
Mailing City, St, Zip: Not reported  
Contact Name: Not reported  
Contact Phone: Not reported  
TSD EPA Id: PAD067098822  
TSD Date: Not reported  
TSD Facility Name: CYCLE CHEM INC  
TSD Facility Address: 550 INDUSTRIAL DRIVE  
TSD Facility City: LEWISBERRY  
TSD Facility State: PA  
Facility Telephone: Not reported  
Page Number: 1  
Line Number: 2  
Waste Number: D002  
Container Number: 1  
Container Type: Metal drums, barrels, kegs  
Waste Quantity: 400  
Unit: Pounds  
Handling Code: Not reported  
TSP EPA Id: Not reported

Map ID  
Direction  
Distance  
Elevation

MAP FINDINGS

Site

Database(s)

EDR ID Number  
EPA ID Number

**QUALITY BIOLOGICAL INC. (Continued)**

**S112070029**

Date TSP Sig:	Not reported
Year:	2011
Manifest Number:	008026206JJK
Manifest Type:	TSD Copy
Generator EPA Id:	MDR000014613
Generator Date:	03/30/2011
Mailing Address:	Not reported
Mailing City,St,Zip:	Not reported
Contact Name:	Not reported
Contact Phone:	Not reported
TSD EPA Id:	PAD067098822
TSD Date:	Not reported
TSD Facility Name:	CYCLE CHEM INC
TSD Facility Address:	550 INDUSTRIAL DRIVE
TSD Facility City:	LEWISBERRY
TSD Facility State:	PA
Facility Telephone:	Not reported
Page Number:	1
Line Number:	3
Waste Number:	D002
Container Number:	1
Container Type:	Fiberboard or plastic drums, barrels, kegs
Waste Quantity:	5
Unit:	Pounds
Handling Code:	Not reported
TSP EPA Id:	Not reported
Date TSP Sig:	Not reported
Year:	2011
Manifest Number:	008026223JJK
Manifest Type:	TSD Copy
Generator EPA Id:	MDR000014613
Generator Date:	04/19/2011
Mailing Address:	Not reported
Mailing City,St,Zip:	Not reported
Contact Name:	Not reported
Contact Phone:	Not reported
TSD EPA Id:	PAD067098822
TSD Date:	Not reported
TSD Facility Name:	CYCLE CHEM INC
TSD Facility Address:	550 INDUSTRIAL DRIVE
TSD Facility City:	LEWISBERRY
TSD Facility State:	PA
Facility Telephone:	Not reported
Page Number:	1
Line Number:	3
Waste Number:	F003
Container Number:	1
Container Type:	Fiberboard or plastic drums, barrels, kegs
Waste Quantity:	20
Unit:	Pounds
Handling Code:	Not reported
TSP EPA Id:	Not reported
Date TSP Sig:	Not reported
Year:	2011

Map ID  
Direction  
Distance  
Elevation

MAP FINDINGS

Site

Database(s)

EDR ID Number  
EPA ID Number

**QUALITY BIOLOGICAL INC. (Continued)**

**S112070029**

Manifest Number: 008026206JJK  
Manifest Type: TSD Copy  
Generator EPA Id: MDR000014613  
Generator Date: 03/30/2011  
Mailing Address: Not reported  
Mailing City, St, Zip: Not reported  
Contact Name: Not reported  
Contact Phone: Not reported  
TSD EPA Id: PAD067098822  
TSD Date: Not reported  
TSD Facility Name: CYCLE CHEM INC  
TSD Facility Address: 550 INDUSTRIAL DRIVE  
TSD Facility City: LEWISBERRY  
TSD Facility State: PA  
Facility Telephone: Not reported  
Page Number: 1  
Line Number: 1  
Waste Number: P105  
Container Number: 1  
Container Type: Fiberboard or plastic drums, barrels, kegs  
Waste Quantity: 5  
Unit: Pounds  
Handling Code: Not reported  
TSP EPA Id: Not reported  
Date TSP Sig: Not reported

Year: 2011  
Manifest Number: 008026223JJK  
Manifest Type: TSD Copy  
Generator EPA Id: MDR000014613  
Generator Date: 04/19/2011  
Mailing Address: Not reported  
Mailing City, St, Zip: Not reported  
Contact Name: Not reported  
Contact Phone: Not reported  
TSD EPA Id: PAD067098822  
TSD Date: Not reported  
TSD Facility Name: CYCLE CHEM INC  
TSD Facility Address: 550 INDUSTRIAL DRIVE  
TSD Facility City: LEWISBERRY  
TSD Facility State: PA  
Facility Telephone: Not reported  
Page Number: 1  
Line Number: 2  
Waste Number: U122  
Container Number: 1  
Container Type: Fiberboard or plastic drums, barrels, kegs  
Waste Quantity: 10  
Unit: Pounds  
Handling Code: Not reported  
TSP EPA Id: Not reported  
Date TSP Sig: Not reported

Year: 2011  
Manifest Number: 008026206JJK  
Manifest Type: TSD Copy  
Generator EPA Id: MDR000014613

Map ID  
Direction  
Distance  
Elevation

MAP FINDINGS

Site

Database(s)

EDR ID Number  
EPA ID Number

**QUALITY BIOLOGICAL INC. (Continued)**

**S112070029**

Generator Date: 03/30/2011  
Mailing Address: Not reported  
Mailing City,St,Zip: Not reported  
Contact Name: Not reported  
Contact Phone: Not reported  
TSD EPA Id: PAD067098822  
TSD Date: Not reported  
TSD Facility Name: CYCLE CHEM INC  
TSD Facility Address: 550 INDUSTRIAL DRIVE  
TSD Facility City: LEWISBERRY  
TSD Facility State: PA  
Facility Telephone: Not reported  
Page Number: 1  
Line Number: 3  
Waste Number: D001  
Container Number: 1  
Container Type: Fiberboard or plastic drums, barrels, kegs  
Waste Quantity: 5  
Unit: Pounds  
Handling Code: Not reported  
TSP EPA Id: Not reported  
Date TSP Sig: Not reported

Year: 2011  
Manifest Number: 008026206JJK  
Manifest Type: TSD Copy  
Generator EPA Id: MDR000014613  
Generator Date: 03/30/2011  
Mailing Address: Not reported  
Mailing City,St,Zip: Not reported  
Contact Name: Not reported  
Contact Phone: Not reported  
TSD EPA Id: PAD067098822  
TSD Date: Not reported  
TSD Facility Name: CYCLE CHEM INC  
TSD Facility Address: 550 INDUSTRIAL DRIVE  
TSD Facility City: LEWISBERRY  
TSD Facility State: PA  
Facility Telephone: Not reported  
Page Number: 1  
Line Number: 4  
Waste Number: D002  
Container Number: 1  
Container Type: Fiberboard or plastic drums, barrels, kegs  
Waste Quantity: 50  
Unit: Pounds  
Handling Code: Not reported  
TSP EPA Id: Not reported  
Date TSP Sig: Not reported

Year: 2011  
Manifest Number: 008026223JJK  
Manifest Type: TSD Copy  
Generator EPA Id: MDR000014613  
Generator Date: 04/19/2011  
Mailing Address: Not reported  
Mailing City,St,Zip: Not reported

Map ID  
Direction  
Distance  
Elevation

MAP FINDINGS

Site

Database(s)

EDR ID Number  
EPA ID Number

**QUALITY BIOLOGICAL INC. (Continued)**

**S112070029**

Contact Name: Not reported  
Contact Phone: Not reported  
TSD EPA Id: PAD067098822  
TSD Date: Not reported  
TSD Facility Name: CYCLE CHEM INC  
TSD Facility Address: 550 INDUSTRIAL DRIVE  
TSD Facility City: LEWISBERRY  
TSD Facility State: PA  
Facility Telephone: Not reported  
Page Number: 1  
Line Number: 3  
Waste Number: D001  
Container Number: 1  
Container Type: Fiberboard or plastic drums, barrels, kegs  
Waste Quantity: 20  
Unit: Pounds  
Handling Code: Not reported  
TSP EPA Id: Not reported  
Date TSP Sig: Not reported

Year: 2011  
Manifest Number: 008026223JJK  
Manifest Type: TSD Copy  
Generator EPA Id: MDR000014613  
Generator Date: 04/19/2011  
Mailing Address: Not reported  
Mailing City, St, Zip: Not reported  
Contact Name: Not reported  
Contact Phone: Not reported  
TSD EPA Id: PAD067098822  
TSD Date: Not reported  
TSD Facility Name: CYCLE CHEM INC  
TSD Facility Address: 550 INDUSTRIAL DRIVE  
TSD Facility City: LEWISBERRY  
TSD Facility State: PA  
Facility Telephone: Not reported  
Page Number: 1  
Line Number: 1  
Waste Number: D001  
Container Number: 1  
Container Type: Fiberboard or plastic drums, barrels, kegs  
Waste Quantity: 10  
Unit: Pounds  
Handling Code: Not reported  
TSP EPA Id: Not reported  
Date TSP Sig: Not reported

Year: 2011  
Manifest Number: 008026206JJK  
Manifest Type: TSD Copy  
Generator EPA Id: MDR000014613  
Generator Date: 03/30/2011  
Mailing Address: Not reported  
Mailing City, St, Zip: Not reported  
Contact Name: Not reported  
Contact Phone: Not reported  
TSD EPA Id: PAD067098822

Map ID  
Direction  
Distance  
Elevation

MAP FINDINGS

Site

Database(s)

EDR ID Number  
EPA ID Number

**QUALITY BIOLOGICAL INC. (Continued)**

**S112070029**

TSD Date: Not reported  
TSD Facility Name: CYCLE CHEM INC  
TSD Facility Address: 550 INDUSTRIAL DRIVE  
TSD Facility City: LEWISBERRY  
TSD Facility State: PA  
Facility Telephone: Not reported  
Page Number: 1  
Line Number: 4  
Waste Number: D001  
Container Number: 1  
Container Type: Fiberboard or plastic drums, barrels, kegs  
Waste Quantity: 50  
Unit: Pounds  
Handling Code: Not reported  
TSP EPA Id: Not reported  
Date TSP Sig: Not reported

**J61**  
**ENE**  
**1/8-1/4**  
**0.220 mi.**  
**1161 ft.**

**QUALITY BIOLOGICAL INC**  
**7581 LINBDERGH DR**  
**GAITHERSBURG, MD 20879**

**RCRA-CESQG** **1004720806**  
**FINDS** **MDR000014613**  
**ECHO**

**Site 3 of 4 in cluster J**

**Relative:**  
**Higher**

RCRA-CESQG:

Date form received by agency: 07/11/1997  
Facility name: QUALITY BIOLOGICAL INC  
Facility address: 7581 LINBDERGH DR  
GAITHERSBURG, MD 20879

**Actual:**  
**547 ft.**

EPA ID: MDR000014613  
Contact: SOLOMON GRAHAM  
Contact address: 7581 LINBDERGH DR  
GAITHERSBURG, MD 20879

Contact country: US  
Contact telephone: (301) 840-8950  
Contact email: Not reported

EPA Region: 03  
Classification: Conditionally Exempt Small Quantity Generator

Description: Handler: generates 100 kg or less of hazardous waste per calendar month, and accumulates 1000 kg or less of hazardous waste at any time; or generates 1 kg or less of acutely hazardous waste per calendar month, and accumulates at any time: 1 kg or less of acutely hazardous waste; or 100 kg or less of any residue or contaminated soil, waste or other debris resulting from the cleanup of a spill, into or on any land or water, of acutely hazardous waste; or generates 100 kg or less of any residue or contaminated soil, waste or other debris resulting from the cleanup of a spill, into or on any land or water, of acutely hazardous waste during any calendar month, and accumulates at any time: 1 kg or less of acutely hazardous waste; or 100 kg or less of any residue or contaminated soil, waste or other debris resulting from the cleanup of a spill, into or on any land or water, of acutely hazardous waste

Owner/Operator Summary:

Owner/operator name: GRAHAM SOLOMAN  
Owner/operator address: 7581 LINDBERGH DR  
GAITHERSBURG, MD 20879  
Owner/operator country: Not reported



Map ID  
Direction  
Distance  
Elevation

MAP FINDINGS

Site

Database(s)

EDR ID Number  
EPA ID Number

**QUALITY BIOLOGICAL INC (Continued)**

**1004720806**

Owner/operator telephone: (301) 840-8950  
Legal status: Private  
Owner/Operator Type: Owner  
Owner/Op start date: Not reported  
Owner/Op end date: Not reported

Handler Activities Summary:

U.S. importer of hazardous waste: No  
Mixed waste (haz. and radioactive): No  
Recycler of hazardous waste: No  
Transporter of hazardous waste: No  
Treater, storer or disposer of HW: No  
Underground injection activity: No  
On-site burner exemption: No  
Furnace exemption: No  
Used oil fuel burner: No  
Used oil processor: No  
User oil refiner: No  
Used oil fuel marketer to burner: No  
Used oil Specification marketer: No  
Used oil transfer facility: No  
Used oil transporter: No

- . Waste code: D001
- . Waste name: IGNITABLE WASTE
  
- . Waste code: D002
- . Waste name: CORROSIVE WASTE
  
- . Waste code: U007
- . Waste name: 2-PROPENAMIDE (OR) ACRYLAMIDE
  
- . Waste code: U044
- . Waste name: CHLOROFORM (OR) METHANE, TRICHLORO-
  
- . Waste code: U122
- . Waste name: FORMALDEHYDE
  
- . Waste code: U188
- . Waste name: PHENOL

Violation Status: No violations found

**FINDS:**

Registry ID: 110003545281

Environmental Interest/Information System

MD-RCRA (Maryland - Resource Conservation And Recovery Act Information System) houses state information relating to the Resource Conservation and Recovery Act (RCRA).

RCRAInfo is a national information system that supports the Resource Conservation and Recovery Act (RCRA) program through the tracking of events and activities related to facilities that generate, transport, and treat, store, or dispose of hazardous waste. RCRAInfo allows RCRA program staff to track the notification, permit, compliance, and

Map ID  
 Direction  
 Distance  
 Elevation

MAP FINDINGS

Site

Database(s)

EDR ID Number  
 EPA ID Number

**QUALITY BIOLOGICAL INC (Continued)**

**1004720806**

corrective action activities required under RCRA.

**ECHO:**

Envid: 1004720806  
 Registry ID: 110003545281  
 DFR URL: [http://echo.epa.gov/detailed\\_facility\\_report?fid=110003545281](http://echo.epa.gov/detailed_facility_report?fid=110003545281)

**K62**  
**South**  
**1/8-1/4**  
**0.229 mi.**  
**1209 ft.**

**CRYSTAL CLEANERS, INC.**  
**18526 WOODFIELD ROAD (ROUTE 124)**  
**GAITHERSBURG, MD 20879**

**MD INST CONTROL** **S110089978**  
**MD LRP** **N/A**

**Site 1 of 4 in cluster K**

**Relative:**  
**Lower**

**INST CONTROL:**

Site Alias: Not reported  
 App Name: Airpark 124 LLC  
 Type Name: NFA  
 Low Freq Recreational: FALSE  
 Medium Freq Recreational: FALSE  
 High Freq Recreation: FALSE  
 Other Rest: FALSE  
 Other Rest Notes: Not reported  
 Shape Length: 308.52671022  
 Shape Area: 5740.8763283  
 Property Account Id: 160101480993  
 Issue Date: 10/18/2005  
 Covenant: FALSE  
 Date Covenant Recorded: Not reported  
 Residential Land Use Unrestricted: FALSE  
 Residential Land Use Restricted: FALSE  
 Recreational Land Use Unrestricted: Not reported  
 Recreational Land Use Restricted: Not reported  
 Commercial Land Use Unrestricted: FALSE  
 Commercial Land Use Restricted: FALSE  
 Industrial Land Use Unrestricted: FALSE  
 Industrial Land Use Restricted: FALSE  
 Groundwater(GW) Use Restriction?: FALSE  
 GW Encountered During Excavation Rqmnts?: FALSE  
 Continued GW Remediation?: FALSE  
 Long Term Monitoring For GW?: FALSE  
 Excavation Notification Restriction?: FALSE  
 Vapor Barrier Required?: FALSE  
 Vapor System Required?: FALSE  
 Long Term Monitoring Of Indoor Air?: FALSE  
 Active Dry Cleaner Restrictions?: FALSE  
 Paving Maintenance Required?: FALSE  
 Future Construction Testing Required?: FALSE  
 Slab Maintenance Required?: FALSE  
 Excavated Material Disposal Requirement?: FALSE

**Actual:**  
**537 ft.**

**MD LRP:**

Factsheet URL: No Fact Sheet Available.  
 Voluntary Cleanup Program: No  
 Brownfield Assesment Complete: No  
 NPL: No  
 Federal Facility: No

Map ID  
 Direction  
 Distance  
 Elevation

MAP FINDINGS

Site

Database(s)

EDR ID Number  
 EPA ID Number

**CRYSTAL CLEANERS, INC. (Continued)**

**S110089978**

Alias:	Not reported
Groundwater:	No
Assessment On-Going:	No
Remediation On-Going:	No
Withdrawn:	No
GW Chlorinated:	No
GW Petroleum:	No
GW Metals:	No
GW Pesticides:	No
GW PCB:	No
GW PAH:	No
Soil Chlorinated:	No
Soil Metals:	No
Soil Pesticides:	No
Soil PCB:	No
Soil PAH:	No
Soil Petroleum:	No
Sediment Chlorinated:	No
Sediment Petroleum:	No
Sediment Metals:	No
Sediment Pesticides:	No
Sediment PCB:	No
Sediment PAH:	No
SW Chlorinated:	No
SW Petroleum:	No
SW Metals:	No
SW Pesticides:	No
SW PCB:	No
SW PAH:	No
Site Assessment:	No
Tax Map Number:	Not reported
File Available:	Yes
BMI Number:	MD1720
Archived:	Yes
Table Site ID:	416
Parcel Number:	Not reported
Block:	Not reported
Lot Number:	Not reported
Tax ID:	Not reported
Det Issued:	Yes
Enfor congo:	No
CHS Oversight:	No
EPAID:	Not reported
Regulatory:	CHS
FY Open:	Not reported
FY_Closed:	2005

**K63**  
**South**  
**1/8-1/4**  
**0.229 mi.**  
**1209 ft.**

**CRYSTAL CLEANERS**  
**18526 RT 124 PLAZA**  
**GAITHERSBURG, MD 20879**  
**Site 2 of 4 in cluster K**

**RCRA-SQG 1000387628**  
**MD DRYCLEANERS MDD982565293**

**Relative:**  
**Lower**

RCRA-SQG:  
 Date form received by agency: 01/22/1988  
 Facility name: CRYSTAL CLEANERS  
 Facility address: 18526 RT 124 PLAZA  
 GAITHERSBURG, MD 20879

**Actual:**  
**537 ft.**

Map ID  
Direction  
Distance  
Elevation

MAP FINDINGS

Site

Database(s)

EDR ID Number  
EPA ID Number

**CRYSTAL CLEANERS (Continued)**

**1000387628**

EPA ID: MDD982565293  
Contact: GHOLAMREZA SAFAI  
Contact address: 18526 RT 124 PLAZA  
GAITHERSBURG, MD 20879  
Contact country: US  
Contact telephone: (301) 948-8999  
Contact email: Not reported  
EPA Region: 03  
Land type: Facility is not located on Indian land. Additional information is not known.  
Classification: Small Small Quantity Generator  
Description: Handler: generates more than 100 and less than 1000 kg of hazardous waste during any calendar month and accumulates less than 6000 kg of hazardous waste at any time; or generates 100 kg or less of hazardous waste during any calendar month, and accumulates more than 1000 kg of hazardous waste at any time

Owner/Operator Summary:

Owner/operator name: CRYSTAL CLEANERS INC  
Owner/operator address: OWNERSTREET  
OWNERCITY, AK 99999  
Owner/operator country: Not reported  
Owner/operator telephone: (215) 555-1212  
Legal status: Private  
Owner/Operator Type: Owner  
Owner/Op start date: Not reported  
Owner/Op end date: Not reported

Owner/operator name: OPERNAME  
Owner/operator address: OPERSTREET  
OPERCITY, AK 99999  
Owner/operator country: Not reported  
Owner/operator telephone: (215) 555-1212  
Legal status: Private  
Owner/Operator Type: Operator  
Owner/Op start date: Not reported  
Owner/Op end date: Not reported

Handler Activities Summary:

U.S. importer of hazardous waste: No  
Mixed waste (haz. and radioactive): No  
Recycler of hazardous waste: No  
Transporter of hazardous waste: No  
Treater, storer or disposer of HW: No  
Underground injection activity: No  
On-site burner exemption: No  
Furnace exemption: No  
Used oil fuel burner: No  
Used oil processor: No  
User oil refiner: No  
Used oil fuel marketer to burner: No  
Used oil Specification marketer: No  
Used oil transfer facility: No  
Used oil transporter: No

. Waste code: D000  
. Waste name: Not Defined

Map ID  
Direction  
Distance  
Elevation

MAP FINDINGS

Site

Database(s)

EDR ID Number  
EPA ID Number

**CRYSTAL CLEANERS (Continued)**

**1000387628**

. Waste code: F002  
. Waste name: THE FOLLOWING SPENT HALOGENATED SOLVENTS: TETRACHLOROETHYLENE, METHYLENE CHLORIDE, TRICHLOROETHYLENE, 1,1,1-TRICHLOROETHANE, CHLOROBENZENE, 1,1,2-TRICHLORO-1,2,2-TRIFLUOROETHANE, ORTHO-DICHLOROBENZENE, TRICHLOROFLUOROMETHANE, AND 1,1,2, TRICHLOROETHANE; ALL SPENT SOLVENT MIXTURES/BLENDS CONTAINING, BEFORE USE, A TOTAL OF TEN PERCENT OR MORE (BY VOLUME) OF ONE OR MORE OF THE ABOVE HALOGENATED SOLVENTS OR THOSE SOLVENTS LISTED IN F001, F004, AND F005; AND STILL BOTTOMS FROM THE RECOVERY OF THESE SPENT SOLVENTS AND SPENT SOLVENT MIXTURES.

Facility Has Received Notices of Violations:

Regulation violated: SR - COMAR 26.13.03.05A  
Area of violation: Generators - General  
Date violation determined: 05/18/2005  
Date achieved compliance: 06/07/2005  
Violation lead agency: State  
Enforcement action: WRITTEN COMPLAINT  
Enforcement action date: 05/18/2005  
Enf. disposition status: Not reported  
Enf. disp. status date: Not reported  
Enforcement lead agency: State  
Proposed penalty amount: Not reported  
Final penalty amount: Not reported  
Paid penalty amount: Not reported

Regulation violated: SR - COMAR 26.13.03.05(E)  
Area of violation: Generators - General  
Date violation determined: 05/18/2005  
Date achieved compliance: 06/07/2005  
Violation lead agency: State  
Enforcement action: WRITTEN COMPLAINT  
Enforcement action date: 05/18/2005  
Enf. disposition status: Not reported  
Enf. disp. status date: Not reported  
Enforcement lead agency: State  
Proposed penalty amount: Not reported  
Final penalty amount: Not reported  
Paid penalty amount: Not reported

Regulation violated: SR - COMAR 26.13.03.05E(1)(f)(ii)  
Area of violation: Generators - General  
Date violation determined: 05/18/2005  
Date achieved compliance: 06/07/2005  
Violation lead agency: State  
Enforcement action: WRITTEN COMPLAINT  
Enforcement action date: 05/18/2005  
Enf. disposition status: Not reported  
Enf. disp. status date: Not reported  
Enforcement lead agency: State  
Proposed penalty amount: Not reported  
Final penalty amount: Not reported  
Paid penalty amount: Not reported

Evaluation Action Summary:

Evaluation date: 06/07/2005

Map ID  
Direction  
Distance  
Elevation

MAP FINDINGS

Site

Database(s)

EDR ID Number  
EPA ID Number

**CRYSTAL CLEANERS (Continued)**

**1000387628**

Evaluation: COMPLIANCE SCHEDULE EVALUATION  
Area of violation: Not reported  
Date achieved compliance: Not reported  
Evaluation lead agency: State

Evaluation date: 05/18/2005  
Evaluation: COMPLIANCE EVALUATION INSPECTION ON-SITE  
Area of violation: Generators - General  
Date achieved compliance: 06/07/2005  
Evaluation lead agency: State

Drycleaners:  
Facility ID: 031-1925  
SIC Code: 7216  
Fstatus Decode: Inactive  
Facility Status: Inactive

---

**K64**      **124 PLAZA**  
**South**    **18524 WOODFIELD RD**  
**1/8-1/4**   **GAITHERSBURG, MD 20879**  
**0.230 mi.**  
**1216 ft.**

**MD OCPCASES**    **S107505272**  
**N/A**

**Site 3 of 4 in cluster K**

**Relative:**    OCPCASES:  
**Lower**      Facility ID: 06-0216MO1  
Facility Status/Code: CLOSED/Registration - Commercial Oil  
**Actual:**    Date Open: 09/15/2005  
**537 ft.**      Date Closed: 08/24/2010  
Release: YES  
Cleanup: YES  
Registration Number: 19685

Facility ID: 07-0720MO2  
Facility Status/Code: CLOSED/Tank Closure - Commercial Heating Oil  
Date Open: 03/30/2007  
Date Closed: 10/01/2007  
Release: YES  
Cleanup: YES  
Registration Number: 19685

---

**K65**      **AIR PARK 124 LLC**  
**South**    **18524 WOODFIELD ROAD**  
**1/8-1/4**   **GAITHERSBURG, MD 20879**  
**0.230 mi.**  
**1216 ft.**

**MD UST**      **U004122855**  
**MD Financial Assurance**    **N/A**

**Site 4 of 4 in cluster K**

**Relative:**    UST:  
**Lower**      Facility Id: 19685  
Oper Name: Not reported  
**Actual:**    Form Name: Charles Nelson, Sr.  
**537 ft.**      Form Title: Property Manager  
Form Date: 06/12/2007  
Owner Id: 12510

Owner:  
Owner Name: Site Realty Group  
Owner Address: 2141 Industrial Parkway

Map ID  
Direction  
Distance  
Elevation

MAP FINDINGS

Site

Database(s)

EDR ID Number  
EPA ID Number

**AIR PARK 124 LLC (Continued)**

**U004122855**

Owner City: Silver Spring  
Owner State: MD  
Owner Zip: 20904  
Owner Phone: (301) 622-9300  
Owner Contact: Not reported

Tanks:

Tank ID: 1  
**Tank Status: Permanently Out Of Use**  
Tank Capacity: 550  
Substance Description: Heating Oil  
Tank Compartment: False  
Compartment Compartment: A  
Date Installed: Not reported  
Tank Material Desc: Asphalt Coated or Bare Steel  
Pipe Material Desc: Copper

MD Financial Assurance 2:

Region: 2  
Facility ID: 19685  
Self Insured: False  
Insurance: False  
Risk Retention Group: False  
Guarantee: False  
Surety Bonds: False  
Letter of Credit: False  
State Fund: False  
Other Finance: False  
Finance Comments: Not reported  
FR Not Listed: False

L66  
NNW  
1/8-1/4  
0.233 mi.  
1232 ft.

**CUSTOM ELECTRONICS CO**  
**7851 AIRPARK ROAD**  
**GAITHERSBURG, MD 20879**  
**Site 1 of 6 in cluster L**

**RCRA-CESQG 1000447943**  
**US AIRS MDD985370261**  
**FINDS**  
**ECHO**

**Relative:**  
**Lower**

RCRA-CESQG:

Date form received by agency: 02/29/2000  
Facility name: CUSTOM ELECTRONICS CO  
Site name: CUSTOM ELECTRONICS CO INC  
Facility address: 7851 AIRPARK RD  
GAITHERSBURG, MD 20879  
EPA ID: MDD985370261  
Contact: DAVID W BRUDER  
Contact address: Not reported  
Not reported  
Contact country: US  
Contact telephone: (301) 258-0811  
Contact email: Not reported  
EPA Region: 03  
Land type: Facility is not located on Indian land. Additional information is not known.  
Classification: Conditionally Exempt Small Quantity Generator  
Description: Handler: generates 100 kg or less of hazardous waste per calendar month, and accumulates 1000 kg or less of hazardous waste at any time; or generates 1 kg or less of acutely hazardous waste per calendar

Map ID  
Direction  
Distance  
Elevation

MAP FINDINGS

Site

Database(s)

EDR ID Number  
EPA ID Number

**CUSTOM ELECTRONICS CO (Continued)**

**1000447943**

month, and accumulates at any time: 1 kg or less of acutely hazardous waste; or 100 kg or less of any residue or contaminated soil, waste or other debris resulting from the cleanup of a spill, into or on any land or water, of acutely hazardous waste; or generates 100 kg or less of any residue or contaminated soil, waste or other debris resulting from the cleanup of a spill, into or on any land or water, of acutely hazardous waste during any calendar month, and accumulates at any time: 1 kg or less of acutely hazardous waste; or 100 kg or less of any residue or contaminated soil, waste or other debris resulting from the cleanup of a spill, into or on any land or water, of acutely hazardous waste

Owner/Operator Summary:

Owner/operator name: MILLER JOHN/HEFLIN CHARLES  
Owner/operator address: OWNERSTREET  
OWNERCITY, AK 99999  
Owner/operator country: Not reported  
Owner/operator telephone: (215) 555-1212  
Legal status: Private  
Owner/Operator Type: Owner  
Owner/Op start date: Not reported  
Owner/Op end date: Not reported

Owner/operator name: OPERNAME  
Owner/operator address: OPERSTREET  
OPERCITY, AK 99999  
Owner/operator country: Not reported  
Owner/operator telephone: (215) 555-1212  
Legal status: Private  
Owner/Operator Type: Operator  
Owner/Op start date: Not reported  
Owner/Op end date: Not reported

Handler Activities Summary:

U.S. importer of hazardous waste: No  
Mixed waste (haz. and radioactive): No  
Recycler of hazardous waste: No  
Transporter of hazardous waste: No  
Treater, storer or disposer of HW: No  
Underground injection activity: No  
On-site burner exemption: No  
Furnace exemption: No  
Used oil fuel burner: No  
Used oil processor: No  
User oil refiner: No  
Used oil fuel marketer to burner: No  
Used oil Specification marketer: No  
Used oil transfer facility: No  
Used oil transporter: No

Historical Generators:

Date form received by agency: 06/27/1990  
Site name: CUSTOM ELECTRONICS CO  
Classification: Conditionally Exempt Small Quantity Generator  
Waste code: D001



Map ID  
Direction  
Distance  
Elevation

MAP FINDINGS

Site

Database(s)

EDR ID Number  
EPA ID Number

**CUSTOM ELECTRONICS CO (Continued)**

**1000447943**

- . Waste name: IGNITABLE WASTE
  
- . Waste code: F002
- . Waste name: THE FOLLOWING SPENT HALOGENATED SOLVENTS: TETRACHLOROETHYLENE, METHYLENE CHLORIDE, TRICHLOROETHYLENE, 1,1,1-TRICHLOROETHANE, CHLOROBENZENE, 1,1,2-TRICHLORO-1,2,2-TRIFLUOROETHANE, ORTHO-DICHLOROBENZENE, TRICHLOROFLUOROMETHANE, AND 1,1,2, TRICHLOROETHANE; ALL SPENT SOLVENT MIXTURES/BLENDS CONTAINING, BEFORE USE, A TOTAL OF TEN PERCENT OR MORE (BY VOLUME) OF ONE OR MORE OF THE ABOVE HALOGENATED SOLVENTS OR THOSE SOLVENTS LISTED IN F001, F004, AND F005; AND STILL BOTTOMS FROM THE RECOVERY OF THESE SPENT SOLVENTS AND SPENT SOLVENT MIXTURES.
  
- . Waste code: F003
- . Waste name: THE FOLLOWING SPENT NONHALOGENATED SOLVENTS: XYLENE, ACETONE, ETHYL ACETATE, ETHYL BENZENE, ETHYL ETHER, METHYL ISOBUTYL KETONE, N-BUTYL ALCOHOL, CYCLOHEXANONE, AND METHANOL; ALL SPENT SOLVENT MIXTURES/BLENDS CONTAINING, BEFORE USE, ONLY THE ABOVE SPENT NONHALOGENATED SOLVENTS; AND ALL SPENT SOLVENT MIXTURES/BLENDS CONTAINING, BEFORE USE, ONE OR MORE OF THE ABOVE NONHALOGENATED SOLVENTS, AND A TOTAL OF TEN PERCENT OR MORE (BY VOLUME) OF ONE OR MORE OF THOSE SOLVENTS LISTED IN F001, F002, F004, AND F005; AND STILL BOTTOMS FROM THE RECOVERY OF THESE SPENT SOLVENTS AND SPENT SOLVENT MIXTURES.
  
- . Waste code: F005
- . Waste name: THE FOLLOWING SPENT NONHALOGENATED SOLVENTS: TOLUENE, METHYL ETHYL KETONE, CARBON DISULFIDE, ISOBUTANOL, PYRIDINE, BENZENE, 2-ETHOXYETHANOL, AND 2-NITROPROPANE; ALL SPENT SOLVENT MIXTURES/BLENDS CONTAINING, BEFORE USE, A TOTAL OF TEN PERCENT OR MORE (BY VOLUME) OF ONE OR MORE OF THE ABOVE NONHALOGENATED SOLVENTS OR THOSE SOLVENTS LISTED IN F001, F002, OR F004; AND STILL BOTTOMS FROM THE RECOVERY OF THESE SPENT SOLVENTS AND SPENT SOLVENT MIXTURES.

Facility Has Received Notices of Violations:

Regulation violated: SR - COMAR 26.13.05.09H  
Area of violation: Generators - General  
Date violation determined: 04/26/1990  
Date achieved compliance: 06/22/1990  
Violation lead agency: State  
Enforcement action: WRITTEN INFORMAL  
Enforcement action date: 04/26/1990  
Enf. disposition status: Not reported  
Enf. disp. status date: Not reported  
Enforcement lead agency: State  
Proposed penalty amount: Not reported  
Final penalty amount: Not reported  
Paid penalty amount: Not reported

Regulation violated: SR - COMAR 26.13.03.05  
Area of violation: Generators - General  
Date violation determined: 04/26/1990  
Date achieved compliance: 06/21/1990  
Violation lead agency: State  
Enforcement action: WRITTEN INFORMAL  
Enforcement action date: 04/26/1990  
Enf. disposition status: Not reported

Map ID  
Direction  
Distance  
Elevation

MAP FINDINGS

Site

Database(s)

EDR ID Number  
EPA ID Number

**CUSTOM ELECTRONICS CO (Continued)**

**1000447943**

Enf. disp. status date: Not reported  
Enforcement lead agency: State  
Proposed penalty amount: Not reported  
Final penalty amount: Not reported  
Paid penalty amount: Not reported

Regulation violated: SR - COMAR 26.13.05.04  
Area of violation: Generators - Records/Reporting  
Date violation determined: 04/26/1990  
Date achieved compliance: 06/22/1990  
Violation lead agency: State  
Enforcement action: WRITTEN INFORMAL  
Enforcement action date: 04/26/1990  
Enf. disposition status: Not reported  
Enf. disp. status date: Not reported  
Enforcement lead agency: State  
Proposed penalty amount: Not reported  
Final penalty amount: Not reported  
Paid penalty amount: Not reported

Regulation violated: SR - COMAR 26.13.03.06  
Area of violation: Generators - General  
Date violation determined: 04/26/1990  
Date achieved compliance: 06/22/1990  
Violation lead agency: State  
Enforcement action: WRITTEN INFORMAL  
Enforcement action date: 04/26/1990  
Enf. disposition status: Not reported  
Enf. disp. status date: Not reported  
Enforcement lead agency: State  
Proposed penalty amount: Not reported  
Final penalty amount: Not reported  
Paid penalty amount: Not reported

**Evaluation Action Summary:**

Evaluation date: 06/22/1990  
Evaluation: COMPLIANCE SCHEDULE EVALUATION  
Area of violation: Generators - General  
Date achieved compliance: 06/22/1990  
Evaluation lead agency: State

Evaluation date: 06/22/1990  
Evaluation: COMPLIANCE SCHEDULE EVALUATION  
Area of violation: Generators - Records/Reporting  
Date achieved compliance: 06/22/1990  
Evaluation lead agency: State

Evaluation date: 06/22/1990  
Evaluation: COMPLIANCE SCHEDULE EVALUATION  
Area of violation: Generators - General  
Date achieved compliance: 06/21/1990  
Evaluation lead agency: State

Evaluation date: 04/26/1990  
Evaluation: COMPLIANCE EVALUATION INSPECTION ON-SITE  
Area of violation: Generators - General  
Date achieved compliance: 06/21/1990

Map ID  
Direction  
Distance  
Elevation

MAP FINDINGS

Site

Database(s)

EDR ID Number  
EPA ID Number

**CUSTOM ELECTRONICS CO (Continued)**

**1000447943**

Evaluation lead agency: State  
  
Evaluation date: 04/26/1990  
Evaluation: COMPLIANCE EVALUATION INSPECTION ON-SITE  
Area of violation: Generators - Records/Reporting  
Date achieved compliance: 06/22/1990  
Evaluation lead agency: State

Evaluation date: 04/26/1990  
Evaluation: COMPLIANCE EVALUATION INSPECTION ON-SITE  
Area of violation: Generators - General  
Date achieved compliance: 06/22/1990  
Evaluation lead agency: State

**US AIRS MINOR:**

Envid: 1000447943  
Region Code: 03  
Programmatic ID: AIR MD0000002403101684  
Facility Registry ID: 110001786871  
D and B Number: Not reported  
Primary SIC Code: 3672  
NAICS Code: 334412  
Default Air Classification Code: MIN  
Facility Type of Ownership Code: POF  
Air CMS Category Code: Not reported  
HPV Status: Not reported

**US AIRS MINOR:**

Region Code: 03  
Programmatic ID: AIR MD0000002403101684  
Facility Registry ID: 110001786871  
Air Operating Status Code: OPR  
Default Air Classification Code: MIN  
Air Program: State Implementation Plan for National Primary and Secondary Ambient Air Quality Standards  
Activity Date: 2013-07-09 00:00:00  
Activity Status Date: Not reported  
Activity Group: Compliance Monitoring  
Activity Type: Inspection/Evaluation  
Activity Status: Not reported

**FINDS:**

Registry ID: 110001786871

**Environmental Interest/Information System**

AFS (Aerometric Information Retrieval System (AIRS) Facility Subsystem) replaces the former Compliance Data System (CDS), the National Emission Data System (NEDS), and the Storage and Retrieval of Aerometric Data (SAROAD). AIRS is the national repository for information concerning airborne pollution in the United States. AFS is used to track emissions and compliance data from industrial plants. AFS data are utilized by states to prepare State Implementation Plans to comply with regulatory programs and by EPA as an input for the estimation of total national emissions. AFS is undergoing a major redesign to support facility operating permits required under Title V of the Clean Air Act.

Map ID  
 Direction  
 Distance  
 Elevation

MAP FINDINGS

Site

Database(s)

EDR ID Number  
 EPA ID Number

**CUSTOM ELECTRONICS CO (Continued)**

**1000447943**

MD-PEMIS (Maryland - Permanent (Air) Emission) database houses data related to Air Emissions. Also known to the EPA as National Emissions Inventory (NEI).

RCRAInfo is a national information system that supports the Resource Conservation and Recovery Act (RCRA) program through the tracking of events and activities related to facilities that generate, transport, and treat, store, or dispose of hazardous waste. RCRAInfo allows RCRA program staff to track the notification, permit, compliance, and corrective action activities required under RCRA.

AIR MINOR

**ECHO:**

Envid: 1000447943  
 Registry ID: 110001786871  
 DFR URL: [http://echo.epa.gov/detailed\\_facility\\_report?fid=110001786871](http://echo.epa.gov/detailed_facility_report?fid=110001786871)

**L67  
 NNW  
 1/8-1/4  
 0.249 mi.  
 1315 ft.**

**CAPITAL ELECTRO CIRCUITS INC.  
 7845 I AIRPARK ROAD  
 GAITHERSBURG, MD 20879**

**RCRA-LQG 1000264179  
 NJ MANIFEST MDD981739840**

**Site 2 of 6 in cluster L**

**Relative:  
 Lower**

**RCRA-LQG:**

Date form received by agency: 10/05/2014  
 Facility name: CAPITAL ELECTRO CIRCUITS INC.  
 Facility address: 7845 I AIRPARK ROAD  
 GAITHERSBURG, MD 20879  
 EPA ID: MDD981739840  
 Mailing address: I AIRPARK ROAD  
 GAITHERSBURG, MD 20879  
 Contact: BHARAT C SITAPARA  
 Contact address: I AIRPARK ROAD  
 GAITHERSBURG, MD 20879  
 Contact country: Not reported  
 Contact telephone: (301) 977-0303  
 Contact email: BHARAT@CAPITALELECTRO.COM  
 EPA Region: 03  
 Land type: Private  
 Classification: Large Quantity Generator  
 Description: Handler: generates 1,000 kg or more of hazardous waste during any calendar month; or generates more than 1 kg of acutely hazardous waste during any calendar month; or generates more than 100 kg of any residue or contaminated soil, waste or other debris resulting from the cleanup of a spill, into or on any land or water, of acutely hazardous waste during any calendar month; or generates 1 kg or less of acutely hazardous waste during any calendar month, and accumulates more than 1 kg of acutely hazardous waste at any time; or generates 100 kg or less of any residue or contaminated soil, waste or other debris resulting from the cleanup of a spill, into or on any land or water, of acutely hazardous waste during any calendar month, and accumulates more than 100 kg of that material at any time

**Actual:  
 492 ft.**

**Owner/Operator Summary:**

Owner/operator name: CAPITAL ELECTRO CIRCUITS INC

Map ID  
Direction  
Distance  
Elevation

MAP FINDINGS

Site

Database(s)

EDR ID Number  
EPA ID Number

**CAPITAL ELECTRO CIRCUITS INC. (Continued)**

**1000264179**

Owner/operator address: I AIRPARK ROAD  
GAITHERSBURG, MD 20879  
Owner/operator country: Not reported  
Owner/operator telephone: (301) 977-0303  
Legal status: Private  
Owner/Operator Type: Owner  
Owner/Op start date: 11/01/1985  
Owner/Op end date: Not reported

Owner/operator name: CAPITAL ELECTRO-CIRCUITS INC  
Owner/operator address: 7845-I AIRPARK RD  
GAITHERSBURG, MD 20879  
Owner/operator country: US  
Owner/operator telephone: 301-977-0303  
Legal status: Private  
Owner/Operator Type: Operator  
Owner/Op start date: 11/01/1985  
Owner/Op end date: Not reported

Owner/operator name: CAPITAL ELECTRO-CIRCUITS INC  
Owner/operator address: 7845-I AIRPARK RD  
GAITHERSBURG, MD 20879  
Owner/operator country: US  
Owner/operator telephone: Not reported  
Legal status: Private  
Owner/Operator Type: Owner  
Owner/Op start date: 11/01/1985  
Owner/Op end date: Not reported

Owner/operator name: CAPITAL ELECTRO CIRCUITS INC  
Owner/operator address: I AIRPARK ROAD  
GAITHERSBURG, MD 20879  
Owner/operator country: Not reported  
Owner/operator telephone: (301) 977-0303  
Legal status: Private  
Owner/Operator Type: Operator  
Owner/Op start date: 11/01/1985  
Owner/Op end date: Not reported

Handler Activities Summary:

U.S. importer of hazardous waste: No  
Mixed waste (haz. and radioactive): No  
Recycler of hazardous waste: No  
Transporter of hazardous waste: No  
Treater, storer or disposer of HW: No  
Underground injection activity: No  
On-site burner exemption: No  
Furnace exemption: No  
Used oil fuel burner: No  
Used oil processor: No  
User oil refiner: No  
Used oil fuel marketer to burner: No  
Used oil Specification marketer: No  
Used oil transfer facility: No  
Used oil transporter: No

. Waste code: D002

Map ID  
Direction  
Distance  
Elevation

MAP FINDINGS

Site

Database(s)

EDR ID Number  
EPA ID Number

**CAPITAL ELECTRO CIRCUITS INC. (Continued)**

**1000264179**

- . Waste name: CORROSIVE WASTE
- . Waste code: D008
- . Waste name: LEAD
- . Waste code: F006
- . Waste name: WASTEWATER TREATMENT SLUDGES FROM ELECTROPLATING OPERATIONS, EXCEPT FROM THE FOLLOWING PROCESSES: (1) SULFURIC ACID ANODIZING OF ALUMINUM; (2) TIN PLATING ON CARBON STEEL; (3) ZINC PLATING (SEGREGATED BASIS) ON CARBON STEEL; (4) ALUMINUM OR ZINC-ALUMINUM PLATING ON CARBON STEEL; (5) CLEANING/STRIPPING ASSOCIATED WITH TIN, ZINC, AND ALUMINUM PLATING ON CARBON STEEL; AND (6) CHEMICAL ETCHING AND MILLING OF ALUMINUM.

Historical Generators:

Date form received by agency: 02/06/2010  
Site name: CAPITAL ELECTRO-CIRCUITS INC  
Classification: Large Quantity Generator

- . Waste code: D002
- . Waste name: CORROSIVE WASTE
- . Waste code: F006
- . Waste name: WASTEWATER TREATMENT SLUDGES FROM ELECTROPLATING OPERATIONS, EXCEPT FROM THE FOLLOWING PROCESSES: (1) SULFURIC ACID ANODIZING OF ALUMINUM; (2) TIN PLATING ON CARBON STEEL; (3) ZINC PLATING (SEGREGATED BASIS) ON CARBON STEEL; (4) ALUMINUM OR ZINC-ALUMINUM PLATING ON CARBON STEEL; (5) CLEANING/STRIPPING ASSOCIATED WITH TIN, ZINC, AND ALUMINUM PLATING ON CARBON STEEL; AND (6) CHEMICAL ETCHING AND MILLING OF ALUMINUM.

Date form received by agency: 03/17/2008  
Site name: CAPITAL ELECTRO-CIRCUITS INC  
Classification: Large Quantity Generator

- . Waste code: D002
- . Waste name: CORROSIVE WASTE
- . Waste code: F006
- . Waste name: WASTEWATER TREATMENT SLUDGES FROM ELECTROPLATING OPERATIONS, EXCEPT FROM THE FOLLOWING PROCESSES: (1) SULFURIC ACID ANODIZING OF ALUMINUM; (2) TIN PLATING ON CARBON STEEL; (3) ZINC PLATING (SEGREGATED BASIS) ON CARBON STEEL; (4) ALUMINUM OR ZINC-ALUMINUM PLATING ON CARBON STEEL; (5) CLEANING/STRIPPING ASSOCIATED WITH TIN, ZINC, AND ALUMINUM PLATING ON CARBON STEEL; AND (6) CHEMICAL ETCHING AND MILLING OF ALUMINUM.

Date form received by agency: 02/24/2006  
Site name: CAPITAL ELECTRO-CIRCUITS INC  
Classification: Large Quantity Generator

- . Waste code: D002
- . Waste name: CORROSIVE WASTE
- . Waste code: F006
- . Waste name: WASTEWATER TREATMENT SLUDGES FROM ELECTROPLATING OPERATIONS, EXCEPT FROM THE FOLLOWING PROCESSES: (1) SULFURIC ACID ANODIZING OF ALUMINUM;

Map ID  
Direction  
Distance  
Elevation

MAP FINDINGS

Site

Database(s)

EDR ID Number  
EPA ID Number

**CAPITAL ELECTRO CIRCUITS INC. (Continued)**

**1000264179**

(2) TIN PLATING ON CARBON STEEL; (3) ZINC PLATING (SEGREGATED BASIS) ON CARBON STEEL; (4) ALUMINUM OR ZINC-ALUMINUM PLATING ON CARBON STEEL; (5) CLEANING/STRIPPING ASSOCIATED WITH TIN, ZINC, AND ALUMINUM PLATING ON CARBON STEEL; AND (6) CHEMICAL ETCHING AND MILLING OF ALUMINUM.

Date form received by agency: 02/24/2004

Site name: CAPITAL ELECTRO CIRCUITS INC  
Classification: Large Quantity Generator

. Waste code: F006  
. Waste name: WASTEWATER TREATMENT SLUDGES FROM ELECTROPLATING OPERATIONS, EXCEPT FROM THE FOLLOWING PROCESSES: (1) SULFURIC ACID ANODIZING OF ALUMINUM; (2) TIN PLATING ON CARBON STEEL; (3) ZINC PLATING (SEGREGATED BASIS) ON CARBON STEEL; (4) ALUMINUM OR ZINC-ALUMINUM PLATING ON CARBON STEEL; (5) CLEANING/STRIPPING ASSOCIATED WITH TIN, ZINC, AND ALUMINUM PLATING ON CARBON STEEL; AND (6) CHEMICAL ETCHING AND MILLING OF ALUMINUM.

Date form received by agency: 02/27/2002

Site name: CAPITAL ELECTRO CIRCUITS INC  
Classification: Large Quantity Generator

Date form received by agency: 02/23/2000

Site name: CAPITAL ELECTRO-CIRCUITS INC  
Classification: Large Quantity Generator

Date form received by agency: 02/28/1998

Site name: CAPITAL ELECTRO CIRCUITS INC  
Classification: Large Quantity Generator

Date form received by agency: 03/01/1996

Site name: CAPITAL ELECTRO CIRCUITS INC  
Classification: Large Quantity Generator

Date form received by agency: 02/24/1994

Site name: CAPITAL ELECTRO-CIRCUITS, INC.  
Classification: Large Quantity Generator

Date form received by agency: 03/29/1992

Site name: CAPITAL ELECTRO-CIRCUITS, INC.  
Classification: Large Quantity Generator

Date form received by agency: 09/25/1987

Site name: CAPITAL CIRCUITS INC  
Classification: Large Quantity Generator

. Waste code: D002  
. Waste name: CORROSIVE WASTE

Facility Has Received Notices of Violations:

Regulation violated: Not reported  
Area of violation: Generators - Pre-transport  
Date violation determined: 07/24/2014  
Date achieved compliance: 07/24/2014  
Violation lead agency: EPA  
Enforcement action: Not reported

Map ID  
Direction  
Distance  
Elevation

MAP FINDINGS

Site

Database(s)

EDR ID Number  
EPA ID Number

**CAPITAL ELECTRO CIRCUITS INC. (Continued)**

**1000264179**

Enforcement action date: Not reported  
Enf. disposition status: Not reported  
Enf. disp. status date: Not reported  
Enforcement lead agency: Not reported  
Proposed penalty amount: Not reported  
Final penalty amount: Not reported  
Paid penalty amount: Not reported

Regulation violated: Not reported  
Area of violation: TSD IS-Contingency Plan and Emergency Procedures  
Date violation determined: 07/24/2014  
Date achieved compliance: 07/24/2014  
Violation lead agency: EPA  
Enforcement action: Not reported  
Enforcement action date: Not reported  
Enf. disposition status: Not reported  
Enf. disp. status date: Not reported  
Enforcement lead agency: Not reported  
Proposed penalty amount: Not reported  
Final penalty amount: Not reported  
Paid penalty amount: Not reported

Regulation violated: Not reported  
Area of violation: TSD IS-Container Use and Management  
Date violation determined: 07/24/2014  
Date achieved compliance: Not reported  
Violation lead agency: EPA  
Enforcement action: Not reported  
Enforcement action date: Not reported  
Enf. disposition status: Not reported  
Enf. disp. status date: Not reported  
Enforcement lead agency: Not reported  
Proposed penalty amount: Not reported  
Final penalty amount: Not reported  
Paid penalty amount: Not reported

Regulation violated: SR - COMAR 26.13.05  
Area of violation: Generators - General  
Date violation determined: 09/09/1999  
Date achieved compliance: 02/27/2000  
Violation lead agency: State  
Enforcement action: CONSENT AGREEMENT  
Enforcement action date: 05/09/2000  
Enf. disposition status: Not reported  
Enf. disp. status date: Not reported  
Enforcement lead agency: State  
Proposed penalty amount: Not reported  
Final penalty amount: 7500  
Paid penalty amount: Not reported

Regulation violated: SR - COMAR 26.13.03.05  
Area of violation: Generators - Pre-transport  
Date violation determined: 09/09/1999  
Date achieved compliance: 01/21/2000  
Violation lead agency: State  
Enforcement action: CONSENT AGREEMENT  
Enforcement action date: 05/09/2000



Map ID  
Direction  
Distance  
Elevation

MAP FINDINGS

Site

Database(s)

EDR ID Number  
EPA ID Number

**CAPITAL ELECTRO CIRCUITS INC. (Continued)**

**1000264179**

Enf. disposition status: Not reported  
Enf. disp. status date: Not reported  
Enforcement lead agency: State  
Proposed penalty amount: Not reported  
Final penalty amount: 7500  
Paid penalty amount: Not reported

Regulation violated: SR - COMAR 26.13.03.05(1)(i)  
Area of violation: Generators - General  
Date violation determined: 09/09/1999  
Date achieved compliance: 01/31/2000  
Violation lead agency: State  
Enforcement action: SITE COMPLAINT  
Enforcement action date: 11/18/1999  
Enf. disposition status: Not reported  
Enf. disp. status date: Not reported  
Enforcement lead agency: State  
Proposed penalty amount: Not reported  
Final penalty amount: Not reported  
Paid penalty amount: Not reported

Regulation violated: SR - COMAR 26.13.05  
Area of violation: Generators - General  
Date violation determined: 09/09/1999  
Date achieved compliance: 02/27/2000  
Violation lead agency: State  
Enforcement action: SITE COMPLAINT  
Enforcement action date: 11/18/1999  
Enf. disposition status: Not reported  
Enf. disp. status date: Not reported  
Enforcement lead agency: State  
Proposed penalty amount: Not reported  
Final penalty amount: Not reported  
Paid penalty amount: Not reported

Regulation violated: SR - COMAR 26.13.03.05(1)(k)  
Area of violation: Generators - Pre-transport  
Date violation determined: 09/09/1999  
Date achieved compliance: 01/05/2000  
Violation lead agency: State  
Enforcement action: CONSENT AGREEMENT  
Enforcement action date: 05/09/2000  
Enf. disposition status: Not reported  
Enf. disp. status date: Not reported  
Enforcement lead agency: State  
Proposed penalty amount: Not reported  
Final penalty amount: 7500  
Paid penalty amount: Not reported

Regulation violated: SR - COMAR 26.13.03.05  
Area of violation: Generators - Pre-transport  
Date violation determined: 09/09/1999  
Date achieved compliance: 01/21/2000  
Violation lead agency: State  
Enforcement action: SITE COMPLAINT  
Enforcement action date: 11/18/1999  
Enf. disposition status: Not reported

Map ID  
Direction  
Distance  
Elevation

MAP FINDINGS

Site

Database(s)

EDR ID Number  
EPA ID Number

**CAPITAL ELECTRO CIRCUITS INC. (Continued)**

**1000264179**

Enf. disp. status date: Not reported  
Enforcement lead agency: State  
Proposed penalty amount: Not reported  
Final penalty amount: Not reported  
Paid penalty amount: Not reported

Regulation violated: SR - COMAR 26.13.03.05(1)(k)  
Area of violation: Generators - Pre-transport  
Date violation determined: 09/09/1999  
Date achieved compliance: 01/05/2000  
Violation lead agency: State  
Enforcement action: SITE COMPLAINT  
Enforcement action date: 11/18/1999  
Enf. disposition status: Not reported  
Enf. disp. status date: Not reported  
Enforcement lead agency: State  
Proposed penalty amount: Not reported  
Final penalty amount: Not reported  
Paid penalty amount: Not reported

Regulation violated: SR - COMAR 26.13.03.05(1)(i)  
Area of violation: Generators - General  
Date violation determined: 09/09/1999  
Date achieved compliance: 01/31/2000  
Violation lead agency: State  
Enforcement action: CONSENT AGREEMENT  
Enforcement action date: 05/09/2000  
Enf. disposition status: Not reported  
Enf. disp. status date: Not reported  
Enforcement lead agency: State  
Proposed penalty amount: Not reported  
Final penalty amount: 7500  
Paid penalty amount: Not reported

Regulation violated: SR - COMAR 26.13.03.05  
Area of violation: Generators - Pre-transport  
Date violation determined: 04/21/1992  
Date achieved compliance: 07/20/1992  
Violation lead agency: State  
Enforcement action: WRITTEN INFORMAL  
Enforcement action date: 05/04/1992  
Enf. disposition status: Not reported  
Enf. disp. status date: Not reported  
Enforcement lead agency: State  
Proposed penalty amount: Not reported  
Final penalty amount: Not reported  
Paid penalty amount: Not reported

Regulation violated: SR - COMAR 26.13.03.05E(1)(e)  
Area of violation: Generators - General  
Date violation determined: 04/21/1992  
Date achieved compliance: 07/20/1992  
Violation lead agency: State  
Enforcement action: WRITTEN INFORMAL  
Enforcement action date: 05/04/1992  
Enf. disposition status: Not reported  
Enf. disp. status date: Not reported

Map ID  
Direction  
Distance  
Elevation

MAP FINDINGS

Site

Database(s)

EDR ID Number  
EPA ID Number

**CAPITAL ELECTRO CIRCUITS INC. (Continued)**

**1000264179**

Enforcement lead agency: State  
Proposed penalty amount: Not reported  
Final penalty amount: Not reported  
Paid penalty amount: Not reported

Evaluation Action Summary:

Evaluation date: 04/02/2015  
Evaluation: SIGNIFICANT NON-COMPLIER  
Area of violation: TSD IS-Container Use and Management  
Date achieved compliance: Not reported  
Evaluation lead agency: EPA

Evaluation date: 07/24/2014  
Evaluation: COMPLIANCE EVALUATION INSPECTION ON-SITE  
Area of violation: TSD IS-Container Use and Management  
Date achieved compliance: Not reported  
Evaluation lead agency: EPA

Evaluation date: 07/24/2014  
Evaluation: COMPLIANCE EVALUATION INSPECTION ON-SITE  
Area of violation: TSD IS-Contingency Plan and Emergency Procedures  
Date achieved compliance: 07/24/2014  
Evaluation lead agency: EPA

Evaluation date: 07/24/2014  
Evaluation: COMPLIANCE EVALUATION INSPECTION ON-SITE  
Area of violation: Generators - Pre-transport  
Date achieved compliance: 07/24/2014  
Evaluation lead agency: EPA

Evaluation date: 06/24/2014  
Evaluation: FOCUSED COMPLIANCE INSPECTION  
Area of violation: Not reported  
Date achieved compliance: Not reported  
Evaluation lead agency: State

Evaluation date: 04/05/2012  
Evaluation: COMPLIANCE EVALUATION INSPECTION ON-SITE  
Area of violation: Not reported  
Date achieved compliance: Not reported  
Evaluation lead agency: State

Evaluation date: 02/22/2006  
Evaluation: COMPLIANCE EVALUATION INSPECTION ON-SITE  
Area of violation: Not reported  
Date achieved compliance: Not reported  
Evaluation lead agency: State

Evaluation date: 01/21/2000  
Evaluation: COMPLIANCE SCHEDULE EVALUATION  
Area of violation: Not reported  
Date achieved compliance: Not reported  
Evaluation lead agency: State

Evaluation date: 01/05/2000  
Evaluation: COMPLIANCE SCHEDULE EVALUATION  
Area of violation: Generators - General

Map ID  
Direction  
Distance  
Elevation

MAP FINDINGS

Site

Database(s)

EDR ID Number  
EPA ID Number

**CAPITAL ELECTRO CIRCUITS INC. (Continued)**

**1000264179**

Date achieved compliance: 01/31/2000  
Evaluation lead agency: State

Evaluation date: 01/05/2000  
Evaluation: COMPLIANCE SCHEDULE EVALUATION  
Area of violation: Generators - General  
Date achieved compliance: 02/27/2000  
Evaluation lead agency: State

Evaluation date: 01/05/2000  
Evaluation: COMPLIANCE SCHEDULE EVALUATION  
Area of violation: Generators - Pre-transport  
Date achieved compliance: 01/21/2000  
Evaluation lead agency: State

Evaluation date: 09/09/1999  
Evaluation: COMPLIANCE EVALUATION INSPECTION ON-SITE  
Area of violation: Generators - General  
Date achieved compliance: 02/27/2000  
Evaluation lead agency: State

Evaluation date: 09/09/1999  
Evaluation: COMPLIANCE EVALUATION INSPECTION ON-SITE  
Area of violation: Generators - Pre-transport  
Date achieved compliance: 01/05/2000  
Evaluation lead agency: State

Evaluation date: 09/09/1999  
Evaluation: COMPLIANCE EVALUATION INSPECTION ON-SITE  
Area of violation: Generators - General  
Date achieved compliance: 01/31/2000  
Evaluation lead agency: State

Evaluation date: 09/09/1999  
Evaluation: COMPLIANCE EVALUATION INSPECTION ON-SITE  
Area of violation: Generators - Pre-transport  
Date achieved compliance: 01/21/2000  
Evaluation lead agency: State

Evaluation date: 07/20/1992  
Evaluation: COMPLIANCE SCHEDULE EVALUATION  
Area of violation: Not reported  
Date achieved compliance: Not reported  
Evaluation lead agency: State

Evaluation date: 04/21/1992  
Evaluation: COMPLIANCE EVALUATION INSPECTION ON-SITE  
Area of violation: Generators - Pre-transport  
Date achieved compliance: 07/20/1992  
Evaluation lead agency: State

Evaluation date: 04/21/1992  
Evaluation: COMPLIANCE EVALUATION INSPECTION ON-SITE  
Area of violation: Generators - General  
Date achieved compliance: 07/20/1992  
Evaluation lead agency: State

Map ID  
Direction  
Distance  
Elevation

MAP FINDINGS

Site

Database(s)

EDR ID Number  
EPA ID Number

**CAPITAL ELECTRO CIRCUITS INC. (Continued)**

**1000264179**

NJ MANIFEST:

EPA Id: MDD981739840  
Mail Address: I AIRPARK ROAD  
Mail City/State/Zip: GAITHERSBURG, MD 20879  
Facility Phone: Not reported  
Emergency Phone: Not reported  
Contact: BHARAT C SITAPARA  
Comments: Not reported  
SIC Code: Not reported  
County: MD031  
Municipal: Not reported  
Previous EPA Id: Not reported  
Gen Flag: Not reported  
Trans Flag: Not reported  
TSDf Flag: Not reported  
Name Change: Not reported  
Date Change: Not reported

Manifest:

Manifest Number: NJA5005882  
EPA ID: MDD981739840  
Date Shipped: 03/23/2004  
TSDf EPA ID: NJR000022442  
Transporter EPA ID: NJR000023325  
Transporter 2 EPA ID: Not reported  
Transporter 3 EPA ID: Not reported  
Transporter 4 EPA ID: Not reported  
Transporter 5 EPA ID: Not reported  
Transporter 6 EPA ID: Not reported  
Transporter 7 EPA ID: Not reported  
Transporter 8 EPA ID: Not reported  
Transporter 9 EPA ID: Not reported  
Transporter 10 EPA ID: Not reported  
Date Trans1 Transported Waste: 03/23/2004  
Date Trans2 Transported Waste: Not reported  
Date Trans3 Transported Waste: Not reported  
Date Trans4 Transported Waste: Not reported  
Date Trans5 Transported Waste: Not reported  
Date Trans6 Transported Waste: Not reported  
Date Trans7 Transported Waste: Not reported  
Date Trans8 Transported Waste: Not reported  
Date Trans9 Transported Waste: Not reported  
Date Trans10 Transported Waste: Not reported  
Date TSDf Received Waste: 03/24/2004  
TSDf EPA Facility Name: Not reported  
QTY Units: Not reported  
Transporter SEQ ID: Not reported  
Transporter-1 Date: Not reported  
Waste SEQ ID: Not reported  
Waste Type Code 2: Not reported  
Waste Type Code 3: Not reported  
Waste Type Code 4: Not reported  
Waste Type Code 5: Not reported  
Waste Type Code 6: Not reported  
Date Accepted: Not reported  
Manifest Discrepancy Type: Not reported  
Data Entry Number: 04280422

Map ID  
 Direction  
 Distance  
 Elevation

MAP FINDINGS

Site

Database(s)

EDR ID Number  
 EPA ID Number

**CAPITAL ELECTRO CIRCUITS INC. (Continued)**

**1000264179**

Was Load Rejected: GAITHERSBURG, MD 20879  
 Reason Load Was Rejected: Not reported

Manifest Number: NJA5066263  
 EPA ID: MDD981739840  
 Date Shipped: 06/14/2004  
 TSDF EPA ID: NJR000022442  
 Transporter EPA ID: NJR000023325  
 Transporter 2 EPA ID: Not reported  
 Transporter 3 EPA ID: Not reported  
 Transporter 4 EPA ID: Not reported  
 Transporter 5 EPA ID: Not reported  
 Transporter 6 EPA ID: Not reported  
 Transporter 7 EPA ID: Not reported  
 Transporter 8 EPA ID: Not reported  
 Transporter 9 EPA ID: Not reported  
 Transporter 10 EPA ID: Not reported  
 Date Trans1 Transported Waste: 06/14/2004  
 Date Trans2 Transported Waste: Not reported  
 Date Trans3 Transported Waste: Not reported  
 Date Trans4 Transported Waste: Not reported  
 Date Trans5 Transported Waste: Not reported  
 Date Trans6 Transported Waste: Not reported  
 Date Trans7 Transported Waste: Not reported  
 Date Trans8 Transported Waste: Not reported  
 Date Trans9 Transported Waste: Not reported  
 Date Trans10 Transported Waste: Not reported  
 Date TSDF Received Waste: 06/14/2004  
 TSDF EPA Facility Name: Not reported  
 QTY Units: Not reported  
 Transporter SEQ ID: Not reported  
 Transporter-1 Date: Not reported  
 Waste SEQ ID: Not reported  
 Waste Type Code 2: Not reported  
 Waste Type Code 3: Not reported  
 Waste Type Code 4: Not reported  
 Waste Type Code 5: Not reported  
 Waste Type Code 6: Not reported  
 Date Accepted: Not reported  
 Manifest Discrepancy Type: Not reported  
 Data Entry Number: 07200421  
 Was Load Rejected: GAITHERSBURG, MD 20879  
 Reason Load Was Rejected: Not reported

**L68** CAPITAL CIRCUITS INC  
**NNW** 7845 I AIRPARK RD  
 1/8-1/4 GAITHERSBURG, MD 20879  
 0.249 mi.  
 1315 ft. **Site 3 of 6 in cluster L**

**PA MANIFEST S108850294**  
**N/A**

**Relative:** Manifest Details:  
**Lower** Year: 2014  
 Manifest Number: 010334861JJK  
**Actual:** Manifest Type: TSD Copy  
 492 ft. Generator EPA Id: MDD981739840  
 Generator Date: 06/12/2014

Map ID  
Direction  
Distance  
Elevation

MAP FINDINGS

Site

Database(s)

EDR ID Number  
EPA ID Number

**CAPITAL CIRCUITS INC (Continued)**

**S108850294**

Mailing Address: Not reported  
Mailing City,St,Zip: Not reported  
Contact Name: Not reported  
Contact Phone: 301-977-0303  
TSD EPA Id: Not reported  
TSD Date: Not reported  
TSD Facility Name: Envirite of Pennsylvania Inc  
TSD Facility Address: 730 Vogelsong Rd  
TSD Facility City: York  
TSD Facility State: PA  
Facility Telephone: Not reported  
Page Number: 1  
Line Number: 1  
Waste Number: D002  
Container Number: 1  
Container Type: Cargo tanks (tank trucks)  
Waste Quantity: 2313  
Unit: Gallons (liquids only)  
Handling Code: Not reported  
TSP EPA Id: PAD010154045  
Date TSP Sig: Not reported

Year: 2014  
Manifest Number: 010334417JJK  
Manifest Type: TSD Copy  
Generator EPA Id: MDD981739840  
Generator Date: 03/12/2014  
Mailing Address: Not reported  
Mailing City,St,Zip: Not reported  
Contact Name: Not reported  
Contact Phone: 301-977-0303  
TSD EPA Id: Not reported  
TSD Date: Not reported  
TSD Facility Name: Envirite of Pennsylvania Inc  
TSD Facility Address: 730 Vogelsong Rd  
TSD Facility City: York  
TSD Facility State: PA  
Facility Telephone: Not reported  
Page Number: 1  
Line Number: 1  
Waste Number: D002  
Container Number: 1  
Container Type: Cargo tanks (tank trucks)  
Waste Quantity: 2071  
Unit: Gallons (liquids only)  
Handling Code: Not reported  
TSP EPA Id: PAD010154045  
Date TSP Sig: Not reported

Year: 2014  
Manifest Number: 012012874JJK  
Manifest Type: TSD Copy  
Generator EPA Id: MDD981739840  
Generator Date: 09/09/2014  
Mailing Address: Not reported  
Mailing City,St,Zip: Not reported  
Contact Name: Not reported

Map ID  
Direction  
Distance  
Elevation

MAP FINDINGS

Site

Database(s)

EDR ID Number  
EPA ID Number

**CAPITAL CIRCUITS INC (Continued)**

**S108850294**

Contact Phone: 301-977-0303  
TSD EPA Id: Not reported  
TSD Date: Not reported  
TSD Facility Name: Envirite of Pennsylvania Inc  
TSD Facility Address: 730 Vogelsong Rd  
TSD Facility City: York  
TSD Facility State: PA  
Facility Telephone: Not reported  
Page Number: 1  
Line Number: 1  
Waste Number: F006  
Container Number: 1  
Container Type: Cargo tanks (tank trucks)  
Waste Quantity: 2800  
Unit: Gallons (liquids only)  
Handling Code: Not reported  
TSP EPA Id: PAD010154045  
Date TSP Sig: Not reported

Year: 2014  
Manifest Number: 010334417JJK  
Manifest Type: TSD Copy  
Generator EPA Id: MDD981739840  
Generator Date: 03/12/2014  
Mailing Address: Not reported  
Mailing City,St,Zip: Not reported  
Contact Name: Not reported  
Contact Phone: 301-977-0303  
TSD EPA Id: Not reported  
TSD Date: Not reported  
TSD Facility Name: Envirite of Pennsylvania Inc  
TSD Facility Address: 730 Vogelsong Rd  
TSD Facility City: York  
TSD Facility State: PA  
Facility Telephone: Not reported  
Page Number: 1  
Line Number: 1  
Waste Number: F006  
Container Number: 1  
Container Type: Cargo tanks (tank trucks)  
Waste Quantity: 2071  
Unit: Gallons (liquids only)  
Handling Code: Not reported  
TSP EPA Id: PAD010154045  
Date TSP Sig: Not reported

Year: 2014  
Manifest Number: 012010202JJK  
Manifest Type: TSD Copy  
Generator EPA Id: MDD981739840  
Generator Date: 12/05/2014  
Mailing Address: Not reported  
Mailing City,St,Zip: Not reported  
Contact Name: Not reported  
Contact Phone: 301-977-0303  
TSD EPA Id: Not reported  
TSD Date: Not reported



Map ID  
Direction  
Distance  
Elevation

MAP FINDINGS

Site

Database(s)

EDR ID Number  
EPA ID Number

**CAPITAL CIRCUITS INC (Continued)**

**S108850294**

TSD Facility Name: Envirite of Pennsylvania Inc  
TSD Facility Address: 730 Vogelsong Rd  
TSD Facility City: York  
TSD Facility State: PA  
Facility Telephone: Not reported  
Page Number: 1  
Line Number: 1  
Waste Number: F006  
Container Number: 1  
Container Type: Cargo tanks (tank trucks)  
Waste Quantity: 2497  
Unit: Gallons (liquids only)  
Handling Code: Not reported  
TSP EPA Id: PAD010154045  
Date TSP Sig: Not reported

Year: 2014  
Manifest Number: 010334861JJK  
Manifest Type: TSD Copy  
Generator EPA Id: MDD981739840  
Generator Date: 06/12/2014  
Mailing Address: Not reported  
Mailing City,St,Zip: Not reported  
Contact Name: Not reported  
Contact Phone: 301-977-0303  
TSD EPA Id: Not reported  
TSD Date: Not reported  
TSD Facility Name: Envirite of Pennsylvania Inc  
TSD Facility Address: 730 Vogelsong Rd  
TSD Facility City: York  
TSD Facility State: PA  
Facility Telephone: Not reported  
Page Number: 1  
Line Number: 1  
Waste Number: F006  
Container Number: 1  
Container Type: Cargo tanks (tank trucks)  
Waste Quantity: 2313  
Unit: Gallons (liquids only)  
Handling Code: Not reported  
TSP EPA Id: PAD010154045  
Date TSP Sig: Not reported

Year: 2014  
Manifest Number: 012012874JJK  
Manifest Type: TSD Copy  
Generator EPA Id: MDD981739840  
Generator Date: 09/09/2014  
Mailing Address: Not reported  
Mailing City,St,Zip: Not reported  
Contact Name: Not reported  
Contact Phone: 301-977-0303  
TSD EPA Id: Not reported  
TSD Date: Not reported  
TSD Facility Name: Envirite of Pennsylvania Inc  
TSD Facility Address: 730 Vogelsong Rd  
TSD Facility City: York

Map ID  
Direction  
Distance  
Elevation

MAP FINDINGS

Site

Database(s)

EDR ID Number  
EPA ID Number

**CAPITAL CIRCUITS INC (Continued)**

**S108850294**

TSD Facility State: PA  
Facility Telephone: Not reported  
Page Number: 1  
Line Number: 1  
Waste Number: D008  
Container Number: 1  
Container Type: Cargo tanks (tank trucks)  
Waste Quantity: 2800  
Unit: Gallons (liquids only)  
Handling Code: Not reported  
TSP EPA Id: PAD010154045  
Date TSP Sig: Not reported

Year: 2014  
Manifest Number: 012010202JJK  
Manifest Type: TSD Copy  
Generator EPA Id: MDD981739840  
Generator Date: 12/05/2014  
Mailing Address: Not reported  
Mailing City,St,Zip: Not reported  
Contact Name: Not reported  
Contact Phone: 301-977-0303  
TSD EPA Id: Not reported  
TSD Date: Not reported  
TSD Facility Name: Envirite of Pennsylvania Inc  
TSD Facility Address: 730 Vogelsong Rd  
TSD Facility City: York  
TSD Facility State: PA  
Facility Telephone: Not reported  
Page Number: 1  
Line Number: 1  
Waste Number: D008  
Container Number: 1  
Container Type: Cargo tanks (tank trucks)  
Waste Quantity: 2497  
Unit: Gallons (liquids only)  
Handling Code: Not reported  
TSP EPA Id: PAD010154045  
Date TSP Sig: Not reported

Year: 2014  
Manifest Number: 012012874JJK  
Manifest Type: TSD Copy  
Generator EPA Id: MDD981739840  
Generator Date: 09/09/2014  
Mailing Address: Not reported  
Mailing City,St,Zip: Not reported  
Contact Name: Not reported  
Contact Phone: 301-977-0303  
TSD EPA Id: Not reported  
TSD Date: Not reported  
TSD Facility Name: Envirite of Pennsylvania Inc  
TSD Facility Address: 730 Vogelsong Rd  
TSD Facility City: York  
TSD Facility State: PA  
Facility Telephone: Not reported  
Page Number: 1

Map ID  
Direction  
Distance  
Elevation

MAP FINDINGS

Site

Database(s)

EDR ID Number  
EPA ID Number

**CAPITAL CIRCUITS INC (Continued)**

**S108850294**

Line Number: 1  
Waste Number: D002  
Container Number: 1  
Container Type: Cargo tanks (tank trucks)  
Waste Quantity: 2800  
Unit: Gallons (liquids only)  
Handling Code: Not reported  
TSP EPA Id: PAD010154045  
Date TSP Sig: Not reported

Year: 2014  
Manifest Number: 012010202JJK  
Manifest Type: TSD Copy  
Generator EPA Id: MDD981739840  
Generator Date: 12/05/2014  
Mailing Address: Not reported  
Mailing City,St,Zip: Not reported  
Contact Name: Not reported  
Contact Phone: 301-977-0303  
TSD EPA Id: Not reported  
TSD Date: Not reported  
TSD Facility Name: Envirite of Pennsylvania Inc  
TSD Facility Address: 730 Vogelsong Rd  
TSD Facility City: York  
TSD Facility State: PA  
Facility Telephone: Not reported  
Page Number: 1  
Line Number: 1  
Waste Number: D002  
Container Number: 1  
Container Type: Cargo tanks (tank trucks)  
Waste Quantity: 2497  
Unit: Gallons (liquids only)  
Handling Code: Not reported  
TSP EPA Id: PAD010154045  
Date TSP Sig: Not reported

Year: 2014  
Manifest Number: 010334417JJK  
Manifest Type: TSD Copy  
Generator EPA Id: MDD981739840  
Generator Date: 03/12/2014  
Mailing Address: Not reported  
Mailing City,St,Zip: Not reported  
Contact Name: Not reported  
Contact Phone: 301-977-0303  
TSD EPA Id: Not reported  
TSD Date: Not reported  
TSD Facility Name: Envirite of Pennsylvania Inc  
TSD Facility Address: 730 Vogelsong Rd  
TSD Facility City: York  
TSD Facility State: PA  
Facility Telephone: Not reported  
Page Number: 1  
Line Number: 1  
Waste Number: D008  
Container Number: 1

Map ID  
Direction  
Distance  
Elevation

MAP FINDINGS

Site

Database(s)

EDR ID Number  
EPA ID Number

**CAPITAL CIRCUITS INC (Continued)**

**S108850294**

Container Type: Cargo tanks (tank trucks)  
Waste Quantity: 2071  
Unit: Gallons (liquids only)  
Handling Code: Not reported  
TSP EPA Id: PAD010154045  
Date TSP Sig: Not reported

Year: 2014  
Manifest Number: 010334861JJK  
Manifest Type: TSD Copy  
Generator EPA Id: MDD981739840  
Generator Date: 06/12/2014  
Mailing Address: Not reported  
Mailing City,St,Zip: Not reported  
Contact Name: Not reported  
Contact Phone: 301-977-0303  
TSD EPA Id: Not reported  
TSD Date: Not reported  
TSD Facility Name: Envirite of Pennsylvania Inc  
TSD Facility Address: 730 Vogelsong Rd  
TSD Facility City: York  
TSD Facility State: PA  
Facility Telephone: Not reported  
Page Number: 1  
Line Number: 1  
Waste Number: D008  
Container Number: 1  
Container Type: Cargo tanks (tank trucks)  
Waste Quantity: 2313  
Unit: Gallons (liquids only)  
Handling Code: Not reported  
TSP EPA Id: PAD010154045  
Date TSP Sig: Not reported

Year: 2013  
Manifest Number: 009035823JJK  
Manifest Type: TSD Copy  
Generator EPA Id: MDD981739840  
Generator Date: 03/15/2013  
Mailing Address: Not reported  
Mailing City,St,Zip: Not reported  
Contact Name: Not reported  
Contact Phone: 301-977-0303  
TSD EPA Id: Not reported  
TSD Date: Not reported  
TSD Facility Name: Envirite of Pennsylvania Inc  
TSD Facility Address: 730 Vogelsong Rd  
TSD Facility City: York  
TSD Facility State: PA  
Facility Telephone: Not reported  
Page Number: 1  
Line Number: 1  
Waste Number: D008  
Container Number: 1  
Container Type: Cargo tanks (tank trucks)  
Waste Quantity: 1599  
Unit: Gallons (liquids only)

Map ID  
Direction  
Distance  
Elevation

MAP FINDINGS

Site

Database(s)

EDR ID Number  
EPA ID Number

**CAPITAL CIRCUITS INC (Continued)**

**S108850294**

Handling Code: Not reported  
TSP EPA Id: PAD010154045  
Date TSP Sig: Not reported

Year: 2013  
Manifest Number: 010333296JJK  
Manifest Type: TSD Copy  
Generator EPA Id: MDD981739840  
Generator Date: 12/13/2013  
Mailing Address: Not reported  
Mailing City,St,Zip: Not reported  
Contact Name: Not reported  
Contact Phone: 301-977-0303  
TSD EPA Id: Not reported  
TSD Date: Not reported  
TSD Facility Name: Envirite of Pennsylvania Inc  
TSD Facility Address: 730 Vogelsong Rd  
TSD Facility City: York  
TSD Facility State: PA  
Facility Telephone: Not reported  
Page Number: 1  
Line Number: 1  
Waste Number: D008  
Container Number: 1  
Container Type: Cargo tanks (tank trucks)  
Waste Quantity: 1450  
Unit: Gallons (liquids only)  
Handling Code: Not reported  
TSP EPA Id: PAD010154045  
Date TSP Sig: Not reported

Year: 2013  
Manifest Number: 010332529JJK  
Manifest Type: TSD Copy  
Generator EPA Id: MDD981739840  
Generator Date: 09/13/2013  
Mailing Address: Not reported  
Mailing City,St,Zip: Not reported  
Contact Name: Not reported  
Contact Phone: 301-977-0303  
TSD EPA Id: Not reported  
TSD Date: Not reported  
TSD Facility Name: Envirite of Pennsylvania Inc  
TSD Facility Address: 730 Vogelsong Rd  
TSD Facility City: York  
TSD Facility State: PA  
Facility Telephone: Not reported  
Page Number: 1  
Line Number: 1  
Waste Number: D008  
Container Number: 1  
Container Type: Cargo tanks (tank trucks)  
Waste Quantity: 1892  
Unit: Gallons (liquids only)  
Handling Code: Not reported  
TSP EPA Id: PAD010154045  
Date TSP Sig: Not reported

Map ID  
Direction  
Distance  
Elevation

MAP FINDINGS

Site

Database(s)

EDR ID Number  
EPA ID Number

**CAPITAL CIRCUITS INC (Continued)**

**S108850294**

Year: 2013  
Manifest Number: 010333296JJK  
Manifest Type: TSD Copy  
Generator EPA Id: MDD981739840  
Generator Date: 12/13/2013  
Mailing Address: Not reported  
Mailing City,St,Zip: Not reported  
Contact Name: Not reported  
Contact Phone: 301-977-0303  
TSD EPA Id: Not reported  
TSD Date: Not reported  
TSD Facility Name: Envirite of Pennsylvania Inc  
TSD Facility Address: 730 Vogelsong Rd  
TSD Facility City: York  
TSD Facility State: PA  
Facility Telephone: Not reported  
Page Number: 1  
Line Number: 1  
Waste Number: F006  
Container Number: 1  
Container Type: Cargo tanks (tank trucks)  
Waste Quantity: 1450  
Unit: Gallons (liquids only)  
Handling Code: Not reported  
TSP EPA Id: PAD010154045  
Date TSP Sig: Not reported

Year: 2013  
Manifest Number: 009034960JJK  
Manifest Type: TSD Copy  
Generator EPA Id: MDD981739840  
Generator Date: 06/14/2013  
Mailing Address: Not reported  
Mailing City,St,Zip: Not reported  
Contact Name: Not reported  
Contact Phone: 301-977-0303  
TSD EPA Id: Not reported  
TSD Date: Not reported  
TSD Facility Name: Envirite of Pennsylvania Inc  
TSD Facility Address: 730 Vogelsong Rd  
TSD Facility City: York  
TSD Facility State: PA  
Facility Telephone: Not reported  
Page Number: 1  
Line Number: 1  
Waste Number: D008  
Container Number: 1  
Container Type: Cargo tanks (tank trucks)  
Waste Quantity: 2250  
Unit: Gallons (liquids only)  
Handling Code: Not reported  
TSP EPA Id: PAD010154045  
Date TSP Sig: Not reported

Year: 2013  
Manifest Number: 010333296JJK  
Manifest Type: TSD Copy

Map ID  
Direction  
Distance  
Elevation

MAP FINDINGS

Site

Database(s)

EDR ID Number  
EPA ID Number

**CAPITAL CIRCUITS INC (Continued)**

**S108850294**

Generator EPA Id: MDD981739840  
Generator Date: 12/13/2013  
Mailing Address: Not reported  
Mailing City,St,Zip: Not reported  
Contact Name: Not reported  
Contact Phone: 301-977-0303  
TSD EPA Id: Not reported  
TSD Date: Not reported  
TSD Facility Name: Envirite of Pennsylvania Inc  
TSD Facility Address: 730 Vogelsong Rd  
TSD Facility City: York  
TSD Facility State: PA  
Facility Telephone: Not reported  
Page Number: 1  
Line Number: 1  
Waste Number: D002  
Container Number: 1  
Container Type: Cargo tanks (tank trucks)  
Waste Quantity: 1450  
Unit: Gallons (liquids only)  
Handling Code: Not reported  
TSP EPA Id: PAD010154045  
Date TSP Sig: Not reported

Year: 2013  
Manifest Number: 009034960JJK  
Manifest Type: TSD Copy  
Generator EPA Id: MDD981739840  
Generator Date: 06/14/2013  
Mailing Address: Not reported  
Mailing City,St,Zip: Not reported  
Contact Name: Not reported  
Contact Phone: 301-977-0303  
TSD EPA Id: Not reported  
TSD Date: Not reported  
TSD Facility Name: Envirite of Pennsylvania Inc  
TSD Facility Address: 730 Vogelsong Rd  
TSD Facility City: York  
TSD Facility State: PA  
Facility Telephone: Not reported  
Page Number: 1  
Line Number: 1  
Waste Number: F006  
Container Number: 1  
Container Type: Cargo tanks (tank trucks)  
Waste Quantity: 2250  
Unit: Gallons (liquids only)  
Handling Code: Not reported  
TSP EPA Id: PAD010154045  
Date TSP Sig: Not reported

Year: 2013  
Manifest Number: 010332529JJK  
Manifest Type: TSD Copy  
Generator EPA Id: MDD981739840  
Generator Date: 09/13/2013  
Mailing Address: Not reported

Map ID  
Direction  
Distance  
Elevation

MAP FINDINGS

Site

Database(s)

EDR ID Number  
EPA ID Number

**CAPITAL CIRCUITS INC (Continued)**

**S108850294**

Mailing City,St,Zip: Not reported  
Contact Name: Not reported  
Contact Phone: 301-977-0303  
TSD EPA Id: Not reported  
TSD Date: Not reported  
TSD Facility Name: Envirite of Pennsylvania Inc  
TSD Facility Address: 730 Vogelsong Rd  
TSD Facility City: York  
TSD Facility State: PA  
Facility Telephone: Not reported  
Page Number: 1  
Line Number: 1  
Waste Number: F006  
Container Number: 1  
Container Type: Cargo tanks (tank trucks)  
Waste Quantity: 1892  
Unit: Gallons (liquids only)  
Handling Code: Not reported  
TSP EPA Id: PAD010154045  
Date TSP Sig: Not reported

[Click this hyperlink](#) while viewing on your computer to access  
75 additional PA\_MANIFEST: record(s) in the EDR Site Report.

**L69  
NNW  
1/8-1/4  
0.249 mi.  
1315 ft.**

**ADVANCED COMMUNICATIONS SYSTEM  
7845-N AIRPARK RD  
GAITHERSBURG, MD 20879**

**RCRA NonGen / NLR 1000447942  
MDD985372382**

**Site 4 of 6 in cluster L**

**Relative:  
Lower**

RCRA NonGen / NLR:

Date form received by agency: 08/22/1990  
Facility name: ADVANCED COMMUNICATIONS SYSTEM  
Facility address: 7845-N AIRPARK RD  
GAITHERSBURG, MD 20879  
EPA ID: MDD985372382  
Contact: STEVE SIMPSON  
Contact address: 7845-N AIRPARK RD  
GAITHERSBURG, MD 20879

**Actual:  
492 ft.**

Contact country: US  
Contact telephone: (301) 670-9111  
Contact email: Not reported  
EPA Region: 03  
Land type: Facility is not located on Indian land. Additional information is not known.  
Classification: Non-Generator  
Description: Handler: Non-Generators do not presently generate hazardous waste

Owner/Operator Summary:

Owner/operator name: OPERNAME  
Owner/operator address: OPERSTREET  
OPERCITY, AK 99999  
Owner/operator country: Not reported  
Owner/operator telephone: (215) 555-1212  
Legal status: Private  
Owner/Operator Type: Operator  
Owner/Op start date: Not reported  
Owner/Op end date: Not reported



Map ID  
Direction  
Distance  
Elevation

MAP FINDINGS

Site

Database(s)

EDR ID Number  
EPA ID Number

**ADVANCED COMMUNICATIONS SYSTEM (Continued)**

**1000447942**

Owner/operator name: BRODSKY GROUP  
Owner/operator address: OWNERSTREET  
OWNERCITY, AK 99999  
Owner/operator country: Not reported  
Owner/operator telephone: (215) 555-1212  
Legal status: Private  
Owner/Operator Type: Owner  
Owner/Op start date: Not reported  
Owner/Op end date: Not reported

Handler Activities Summary:

U.S. importer of hazardous waste: No  
Mixed waste (haz. and radioactive): No  
Recycler of hazardous waste: No  
Transporter of hazardous waste: No  
Treater, storer or disposer of HW: No  
Underground injection activity: No  
On-site burner exemption: No  
Furnace exemption: No  
Used oil fuel burner: No  
Used oil processor: No  
User oil refiner: No  
Used oil fuel marketer to burner: No  
Used oil Specification marketer: No  
Used oil transfer facility: No  
Used oil transporter: No

. Waste code: F001  
. Waste name: THE FOLLOWING SPENT HALOGENATED SOLVENTS USED IN DEGREASING:  
TETRACHLOROETHYLENE, TRICHLORETHYLENE, METHYLENE CHLORIDE,  
1,1,1-TRICHLOROETHANE, CARBON TETRACHLORIDE AND CHLORINATED  
FLUOROCARBONS; ALL SPENT SOLVENT MIXTURES/BLENDS USED IN DEGREASING  
CONTAINING, BEFORE USE, A TOTAL OF TEN PERCENT OR MORE (BY VOLUME) OF  
ONE OR MORE OF THE ABOVE HALOGENATED SOLVENTS OR THOSE SOLVENTS LISTED  
IN F002, F004, AND F005; AND STILL BOTTOMS FROM THE RECOVERY OF THESE  
SPENT SOLVENTS AND SPENT SOLVENT MIXTURES.

Violation Status: No violations found

Evaluation Action Summary:

Evaluation date: 09/09/1999  
Evaluation: COMPLIANCE EVALUATION INSPECTION ON-SITE  
Area of violation: Not reported  
Date achieved compliance: Not reported  
Evaluation lead agency: State

**L70** **PHOTO SCIENCE INC**  
**NNW** **7840 AIRPARK RD**  
**1/4-1/2** **GAITHERSBURG, MD 20879**  
**0.254 mi.**  
**1343 ft.** **Site 5 of 6 in cluster L**

**MD OCPCASES** **S104608084**  
**N/A**

**Relative:** OCPCASES:  
**Lower** Facility ID: 92-0914MO1  
Facility Status/Code: CLOSED/  
**Actual:** Date Open: 10/10/1991  
**502 ft.** Date Closed: Not reported  
Release: Not reported

Map ID  
Direction  
Distance  
Elevation

MAP FINDINGS

Site

Database(s)

EDR ID Number  
EPA ID Number

**PHOTO SCIENCE INC (Continued)**

**S104608084**

Cleanup: Not reported  
Registration Number: 17413

Facility ID: 93-1557MO1  
Facility Status/Code: CLOSED/  
Date Open: 12/14/1992  
Date Closed: 02/12/1993  
Release: Not reported  
Cleanup: Not reported  
Registration Number: 17413

**J71**  
**ENE**  
**1/4-1/2**  
**0.261 mi.**  
**1378 ft.**

**BUILDERS' DESIGN & LEASING, INC.**  
**7601 LINDBERGH DR**  
**GAITHERSBURG, MD 20879**

**MD OCPCASES S104638675**  
**MD HIST UST N/A**

**Site 4 of 4 in cluster J**

**Relative:**  
**Lower**

**OCPCASES:**  
Facility ID: 94-1603MO  
Facility Status/Code: CLOSED/  
Date Open: 12/06/1993  
Date Closed: 04/12/1994  
Release: Not reported  
Cleanup: Not reported  
Registration Number: 5612

**Actual:**  
**537 ft.**

Facility ID: 94-1603MO  
Facility Status/Code: CLOSED/  
Date Open: 12/06/1993  
Date Closed: 04/12/1994  
Release: Not reported  
Cleanup: Not reported  
Registration Number: 5612

**Historical UST:**

Facility ID: 6008728  
Tank ID: 001  
Age: 7  
Capacity: 10,000  
Tank Status: Currently in use  
Product: Diesel

Facility ID: 6008728  
Tank ID: 002  
Age: 7  
Capacity: 10,000  
Tank Status: Currently in use  
Product: Gasoline

MAP FINDINGS

Map ID			EDR ID Number
Direction			EPA ID Number
Distance			
Elevation	Site	Database(s)	

---

<b>L72</b> <b>NNW</b> <b>1/4-1/2</b> <b>0.272 mi.</b> <b>1435 ft.</b>	<b>AIRPARK CENTER</b> <b>7920-30 QUEENAIR DR (7940 AIRPARK DR)</b> <b>GAITHERSBURG, MD 20879</b>  <b>Site 6 of 6 in cluster L</b>	<b>MD OCPCASES</b>	<b>S116600445</b> <b>N/A</b>
---	---	--------------------	---------------------------------

<b>Relative:</b> <b>Lower</b>	<b>OCPCASES:</b> Facility ID: 92-1306MO1 Facility Status/Code: CLOSED/ Date Open: 12/10/1991 Date Closed: 06/11/1993 Release: Not reported Cleanup: Not reported Registration Number: 12928
<b>Actual:</b> <b>480 ft.</b>	

<b>M73</b> <b>NNW</b> <b>1/4-1/2</b> <b>0.288 mi.</b> <b>1523 ft.</b>	<b>ORKIN PEST CONTROL</b> <b>7934 QUEENAIR DR</b> <b>GAITHERSBURG, MD 20879</b>  <b>Site 1 of 4 in cluster M</b>	<b>MD OCPCASES</b>	<b>S104849657</b> <b>N/A</b>
---	--	--------------------	---------------------------------

<b>Relative:</b> <b>Lower</b>	<b>OCPCASES:</b> Facility ID: 93-1007MO1 Facility Status/Code: CLOSED/ Date Open: 11/24/1992 Date Closed: 12/28/1992 Release: Not reported Cleanup: Not reported Registration Number: 12569
<b>Actual:</b> <b>476 ft.</b>	

<b>N74</b> <b>North</b> <b>1/4-1/2</b> <b>0.291 mi.</b> <b>1534 ft.</b>	<b>MONTGOMERY AIRPARK</b> <b>7820 AIRPARK RD</b> <b>GAITHERSBURG, MD 20879</b>  <b>Site 1 of 25 in cluster N</b>	<b>MD OCPCASES</b> <b>MD HIST UST</b>	<b>S104638887</b> <b>N/A</b>
---	--	--	---------------------------------

<b>Relative:</b> <b>Lower</b>	<b>OCPCASES:</b> Facility ID: 99-2054MO2 Facility Status/Code: CLOSED/B-9 Date Open: 02/16/1999 Date Closed: 04/15/1999 Release: YES Cleanup: YES Registration Number: 7642
<b>Actual:</b> <b>514 ft.</b>	

	Facility ID: 9-1107MO2 Facility Status/Code: CLOSED/B-9 Date Open: 01/26/1989 Date Closed: 06/05/1997 Release: YES Cleanup: Not reported Registration Number: 7642
--	--

<b>Historical UST:</b>	
Facility ID:	6009008
Tank ID:	001
Age:	21
Capacity:	500

Map ID  
Direction  
Distance  
Elevation

MAP FINDINGS

Site

Database(s)

EDR ID Number  
EPA ID Number

**MONTGOMERY AIRPARK (Continued)**

**S104638887**

Tank Status:	Currently in use
Product:	Heating Oil
Facility ID:	6009008
Tank ID:	002
Age:	21
Capacity:	500
Tank Status:	Currently in use
Product:	Heating Oil
Facility ID:	6009008
Tank ID:	003
Age:	21
Capacity:	500
Tank Status:	Currently in use
Product:	Heating Oil
Facility ID:	6009008
Tank ID:	004
Age:	21
Capacity:	500
Tank Status:	Currently in use
Product:	Heating Oil
Facility ID:	6009008
Tank ID:	005
Age:	21
Capacity:	500
Tank Status:	Currently in use
Product:	Heating Oil
Facility ID:	6009008
Tank ID:	006
Age:	21
Capacity:	500
Tank Status:	Currently in use
Product:	Heating Oil
Facility ID:	6009008
Tank ID:	007
Age:	21
Capacity:	500
Tank Status:	Permanently out of use
Product:	Heating Oil
Facility ID:	6009008
Tank ID:	008
Age:	21
Capacity:	500
Tank Status:	Permanently out of use
Product:	Heating Oil

Map ID  
Direction  
Distance  
Elevation

MAP FINDINGS

Site

Database(s)

EDR ID Number  
EPA ID Number

**O75**  
**West**  
**1/4-1/2**  
**0.291 mi.**  
**1539 ft.**

**GSX / WASTE MGMT OF MD**  
**8101 BEEHCRAFT AVE**  
**GAITHERSBURG, MD 20879**

**MD OCPCASES** **S104632602**  
**MD HIST UST** **N/A**  
**MD NPDES**

**Site 1 of 4 in cluster O**

**Relative:**  
**Lower**

OCPCASES:

Facility ID: 99-1838MO2  
Facility Status/Code: CLOSED/Compliance Inspections (C3, 4, 4A, 5, 9, 10, 11)  
Date Open: 01/27/1999  
Date Closed: 10/28/2002  
Release: NO  
Cleanup: NO  
Registration Number: 4614

**Actual:**  
**527 ft.**

Facility ID: 7-0301MO1  
Facility Status/Code: CLOSED/  
Date Open: 08/13/1986  
Date Closed: 03/17/1993  
Release: Not reported  
Cleanup: Not reported  
Registration Number: 4614

Facility ID: 7-0800MO  
Facility Status/Code: CLOSED/  
Date Open: 08/15/1986  
Date Closed: Not reported  
Release: Not reported  
Cleanup: Not reported  
Registration Number: 4614

Facility ID: 7-1252MO  
Facility Status/Code: CLOSED/  
Date Open: 10/14/1986  
Date Closed: Not reported  
Release: Not reported  
Cleanup: Not reported  
Registration Number: 4614

Historical UST:

Facility ID: 3008641  
Tank ID: 001  
Age: 16  
Capacity: 2,000  
Tank Status: Removed  
Product: Kerosene

Facility ID: 3008641  
Tank ID: 002  
Age: 16  
Capacity: 2,000  
Tank Status: Removed  
Product: Kerosene

Facility ID: 3008641  
Tank ID: 003  
Age: 7  
Capacity: 10,000  
Tank Status: Currently in use

Map ID  
Direction  
Distance  
Elevation

MAP FINDINGS

Site

Database(s)

EDR ID Number  
EPA ID Number

**GSX / WASTE MGMT OF MD (Continued)**

**S104632602**

Product: Diesel  
  
Facility ID: 3008641  
Tank ID: 004  
Age: 7  
Capacity: 10,000  
Tank Status: Currently in use  
Product: Diesel

Facility ID: 3008641  
Tank ID: 005  
Age: 15  
Capacity: 550  
Tank Status: Removed  
Product: Used Oil

Facility ID: 3008641  
Tank ID: 006  
Age: 15  
Capacity: 1,000  
Tank Status: Removed  
Product: Heating Oil

**NPDES:**

Facility Status: Issued  
Bay Trib Number: Not reported  
Watershed: Seneca Creek - 02140208  
Permit Type: General Permit  
Description: Not reported  
Sic Number: 4212  
Permit Number: Not reported  
Npdes Number: MDR001440  
App Description: Not reported  
Latitude/Longitude: Not reported  
Last Issued: 02/18/2015  
Expiration Date: 12/31/2018  
Owner Name: Not reported  
Owner Address: Not reported  
Owner Address 2: Not reported  
Owner City: Not reported  
Owner State: Not reported  
Owner Zip: Not reported  
Received: Not reported  
Comments: Not reported

AI ID: 3928  
Address 2: Not reported  
SIC Description: Sector P - Solid Waste Hauling company  
SIC Code2: 4953  
SIC Description 2: Not reported  
SIC Code 3: Not reported  
SIC Description 3: Not reported  
Status Date: 02/18/2015  
State Number: 12SR1440  
Approval Issued Date: 02/18/2015  
Effective End Date: 12/31/2018  
Facility Status: Issued

Map ID  
 Direction  
 Distance  
 Elevation

MAP FINDINGS

Site

Database(s)

EDR ID Number  
 EPA ID Number

**GSX / WASTE MGMT OF MD (Continued)**

**S104632602**

Bay Trib Number: Not reported  
 Watershed: Seneca Creek - 02140208  
 Permit Type: General Permit  
 Description: Not reported  
 Sic Number: 4212  
 Permit Number: Not reported  
 Npdes Number: MDR001440  
 App Description: Not reported  
 Latitude/Longitude: Not reported  
 Last Issued: 02/18/2015  
 Expiration Date: 12/31/2018  
 Owner Name: Not reported  
 Owner Address: Not reported  
 Owner Address 2: Not reported  
 Owner City: Not reported  
 Owner State: Not reported  
 Owner Zip: Not reported  
 Received: Not reported  
 Comments: Not reported  
  
 AI ID: 3928  
 Address 2: Not reported  
 SIC Description: Sector P - Solid Waste Hauling company  
 SIC Code2: 4953  
 SIC Description 2: Not reported  
 SIC Code 3: Not reported  
 SIC Description 3: Not reported  
 Status Date: 02/18/2015  
 State Number: 12SR1440  
 Approval Issued Date: 02/18/2015  
 Effective End Date: 12/31/2018

<b>O76</b>	<b>WASTE MANAGEMENT OF MARYLAND INC</b>	<b>MD OCPCASES</b>	<b>S113768550</b>
<b>West</b>	<b>8101 N BEECHCRAFT AVE</b>		<b>N/A</b>
<b>1/4-1/2</b>	<b>GAITHERSBURG, MD 20879</b>		
<b>0.291 mi.</b>			
<b>1539 ft.</b>	<b>Site 2 of 4 in cluster O</b>		

<b>Relative:</b>	OCPCASES:
<b>Lower</b>	Facility ID: 13-0636MO
	Facility Status/Code: OPEN/Other - Motor/Lube Oil
<b>Actual:</b>	Date Open: 04/30/2013
<b>527 ft.</b>	Date Closed: Not reported
	Release: YES
	Cleanup: Not reported
	Registration Number: 4614

<b>M77</b>	<b>HENLEY CONSTRUCTION CO INC</b>	<b>MD OCPCASES</b>	<b>S104599756</b>
<b>NNW</b>	<b>7940 QUEEN AIR DR</b>		<b>N/A</b>
<b>1/4-1/2</b>	<b>GAITHERSBURG, MD 20879</b>		
<b>0.296 mi.</b>			
<b>1562 ft.</b>	<b>Site 2 of 4 in cluster M</b>		

<b>Relative:</b>	OCPCASES:
<b>Lower</b>	Facility ID: 96-2355MO1
	Facility Status/Code: CLOSED/Tank Closure - Motor/Lube Oil
<b>Actual:</b>	Date Open: 06/12/1996
<b>474 ft.</b>	

MAP FINDINGS

Map ID			EDR ID Number
Direction			EPA ID Number
Distance			
Elevation	Site	Database(s)	

---

**HENLEY CONSTRUCTION CO INC (Continued)**

**S104599756**

Date Closed: 06/12/1996  
 Release: Not reported  
 Cleanup: Not reported  
 Registration Number: 2467

---

**M78 GERMANTOWN SERVICE CENTER**  
**NNW 7941 QUEENAIR DR**  
**1/4-1/2 GERMANTOWN, MD 20879**  
**0.299 mi.**  
**1579 ft. Site 3 of 4 in cluster M**

**MD OCPCASES S105584109**  
**N/A**

**Relative:** OCPCASES:  
**Lower** Facility ID: 90-2776MO  
 Facility Status/Code: CLOSED/  
**Actual:** Date Open: 06/22/1990  
**475 ft.** Date Closed: 07/19/1990  
 Release: Not reported  
 Cleanup: Not reported  
 Registration Number: Not reported

---

**M79 AIRPARK PLAZA II**  
**NNW 7941 QUEEN AIR DR**  
**1/4-1/2 GAITHERSBURG, MD 20879**  
**0.299 mi.**  
**1579 ft. Site 4 of 4 in cluster M**

**MD OCPCASES S105584091**  
**N/A**

**Relative:** OCPCASES:  
**Lower** Facility ID: 90-2625MO1  
 Facility Status/Code: CLOSED/  
**Actual:** Date Open: 06/22/1990  
**475 ft.** Date Closed: 10/23/1990  
 Release: Not reported  
 Cleanup: Not reported  
 Registration Number: Not reported

---

**80 CAPITAL LIGHTING & SUPPLY**  
**NE 19050 WOODFIELD DR**  
**1/4-1/2 GAITHERSBURG, MD 20879**  
**0.301 mi.**  
**1589 ft.**

**MD OCPCASES S110295120**  
**MD NPDES N/A**

**Relative:** OCPCASES:  
**Lower** Facility ID: 10-0381MO  
 Facility Status/Code: CLOSED/Tank Closure - Commercial Heating Oil  
**Actual:** Date Open: 01/13/2010  
**539 ft.** Date Closed: 03/23/2010  
 Release: YES  
 Cleanup: YES  
 Registration Number: 19911

Facility ID: 11-0702MO  
 Facility Status/Code: CLOSED/Tank Closure - Commercial Heating Oil  
 Date Open: 06/02/2011  
 Date Closed: 06/28/2011  
 Release: NO



Map ID  
Direction  
Distance  
Elevation

MAP FINDINGS

Site

Database(s)

EDR ID Number  
EPA ID Number

**CAPITAL LIGHTING & SUPPLY (Continued)**

**S110295120**

Cleanup: NO  
Registration Number: 19911

**NPDES:**

Facility Status: Issued  
Bay Trib Number: Not reported  
Watershed: Potomac River Montgomery County - 02140202  
Permit Type: General Permit  
Description: Not reported  
Sic Number: 4212  
Permit Number: Not reported  
Npdes Number: MDR002272  
App Description: Not reported  
Latitude/Longitude: Not reported  
Last Issued: 07/10/2015  
Expiration Date: 12/31/2018  
Owner Name: Not reported  
Owner Address: Not reported  
Owner Address 2: Not reported  
Owner City: Not reported  
Owner State: Not reported  
Owner Zip: Not reported  
Received: Not reported  
Comments: Not reported

AI ID: 117588  
Address 2: Not reported  
SIC Description: Sector P - waste collection without storage or dis  
SIC Code2: Not reported  
SIC Description 2: Not reported  
SIC Code 3: Not reported  
SIC Description 3: Not reported  
Status Date: 07/10/2015  
State Number: 12SW2272  
Approval Issued Date: 07/10/2015  
Effective End Date: 12/31/2018  
Facility Status: Issued  
Bay Trib Number: Not reported  
Watershed: Potomac River Montgomery County - 02140202  
Permit Type: General Permit  
Description: Not reported  
Sic Number: 4212  
Permit Number: Not reported  
Npdes Number: MDR002272  
App Description: Not reported  
Latitude/Longitude: Not reported  
Last Issued: 07/10/2015  
Expiration Date: 12/31/2018  
Owner Name: Not reported  
Owner Address: Not reported  
Owner Address 2: Not reported  
Owner City: Not reported  
Owner State: Not reported  
Owner Zip: Not reported  
Received: Not reported  
Comments: Not reported

Map ID  
Direction  
Distance  
Elevation

MAP FINDINGS

Site

Database(s)

EDR ID Number  
EPA ID Number

**CAPITAL LIGHTING & SUPPLY (Continued)**

**S110295120**

AI ID: 117588  
Address 2: Not reported  
SIC Description: Sector P - waste collection without storage or dis  
SIC Code2: Not reported  
SIC Description 2: Not reported  
SIC Code 3: Not reported  
SIC Description 3: Not reported  
Status Date: 07/10/2015  
State Number: 12SW2272  
Approval Issued Date: 07/10/2015  
Effective End Date: 12/31/2018

**O81**  
**West**  
**1/4-1/2**  
**0.303 mi.**  
**1598 ft.**

**LIDLAW TRANSIT INC**  
**8108 BEECHCRAFT AVE**  
**GAITHERSBURG, MD 20879**

**MD OCPCASES**

**S104612545**  
**N/A**

**Site 3 of 4 in cluster O**

**Relative:**  
**Lower**

OCPCASES:  
Facility ID: 90-0092MO1  
Facility Status/Code: CLOSED/  
Date Open: 06/14/1990  
Date Closed: 03/17/1993  
Release: Not reported  
Cleanup: Not reported  
Registration Number: 4614

**Actual:**  
**530 ft.**

**O82**  
**West**  
**1/4-1/2**  
**0.303 mi.**  
**1598 ft.**

**LANDLAW ORANSET INC**  
**8108 BEECHCRAFT RD**  
**GAITHERSBURG, MD 20879**

**MD OCPCASES**

**S104614733**  
**N/A**

**Site 4 of 4 in cluster O**

**Relative:**  
**Lower**

OCPCASES:  
Facility ID: 90-2813MO  
Facility Status/Code: CLOSED/  
Date Open: 06/14/1990  
Date Closed: Not reported  
Release: Not reported  
Cleanup: Not reported  
Registration Number: Not reported

**Actual:**  
**530 ft.**

**N83**  
**North**  
**1/4-1/2**  
**0.305 mi.**  
**1611 ft.**

**AIRPARK LP**  
**7800 AIRPARK RD BLDG 18**  
**GAITHERSBURG, MD 20879**

**MD OCPCASES**

**S104604199**  
**N/A**

**Site 2 of 25 in cluster N**

**Relative:**  
**Lower**

OCPCASES:  
Facility ID: 94-2576MO  
Facility Status/Code: CLOSED/  
Date Open: 04/07/1994  
Date Closed: 10/21/1994  
Release: Not reported  
Cleanup: Not reported  
Registration Number: 17291

**Actual:**  
**519 ft.**

Map ID  
Direction  
Distance  
Elevation

MAP FINDINGS

Site

Database(s)

EDR ID Number  
EPA ID Number

**AIRPARK LP (Continued)**

**S104604199**

Facility ID: 94-2576MO  
Facility Status/Code: CLOSED/  
Date Open: 04/07/1994  
Date Closed: 10/21/1994  
Release: Not reported  
Cleanup: Not reported  
Registration Number: 17291

**N84**  
**North**  
**1/4-1/2**  
**0.305 mi.**  
**1611 ft.**

**AIRPARK LP**  
**7800 AIRPARK RD BLDG 6**  
**GAITHERSBURG, MD 20879**

**MD OCPCASES** **S104604297**  
**N/A**

**Site 3 of 25 in cluster N**

**Relative:**  
**Lower**

OCPCASES:  
Facility ID: 94-2691MO  
Facility Status/Code: CLOSED/  
Date Open: 04/18/1994  
Date Closed: 10/21/1994  
Release: Not reported  
Cleanup: Not reported  
Registration Number: 17291

**Actual:**  
**519 ft.**

Facility ID: 94-2691MO  
Facility Status/Code: CLOSED/  
Date Open: 04/18/1994  
Date Closed: 10/21/1994  
Release: Not reported  
Cleanup: Not reported  
Registration Number: 17291

**N85**  
**North**  
**1/4-1/2**  
**0.305 mi.**  
**1611 ft.**

**AIRPARK LP**  
**7800 AIRPARK RD BLDG 3**  
**GAITHERSBURG, MD 20879**

**MD OCPCASES** **S104604314**  
**N/A**

**Site 4 of 25 in cluster N**

**Relative:**  
**Lower**

OCPCASES:  
Facility ID: 94-2712MO  
Facility Status/Code: CLOSED/  
Date Open: 04/21/1994  
Date Closed: 10/21/1994  
Release: Not reported  
Cleanup: Not reported  
Registration Number: 17291

**Actual:**  
**519 ft.**

Facility ID: 94-2712MO  
Facility Status/Code: CLOSED/  
Date Open: 04/21/1994  
Date Closed: 10/21/1994  
Release: Not reported  
Cleanup: Not reported  
Registration Number: 17291

MAP FINDINGS

Map ID			EDR ID Number
Direction			EPA ID Number
Distance			
Elevation	Site	Database(s)	

---

<b>N86</b>	<b>AIRPARK LP</b>	<b>MD OCPCASES</b>	<b>S104604388</b>
<b>North</b>	<b>7800 AIRPARK RD BLDG 20</b>		<b>N/A</b>
<b>1/4-1/2</b>	<b>GAITHERSBURG, MD 20879</b>		
<b>0.305 mi.</b>			
<b>1611 ft.</b>	<b>Site 5 of 25 in cluster N</b>		

<b>Relative:</b>	OCPCASES:		
<b>Lower</b>	Facility ID:	94-2803MO1	
	Facility Status/Code:	CLOSED/B-9	
<b>Actual:</b>	Date Open:	04/28/1994	
<b>519 ft.</b>	Date Closed:	02/18/1997	
	Release:	YES	
	Cleanup:	Not reported	
	Registration Number:	17291	
	Facility ID:	94-2803MO1	
	Facility Status/Code:	CLOSED/B-9	
	Date Open:	04/28/1994	
	Date Closed:	02/18/1997	
	Release:	YES	
	Cleanup:	Not reported	
	Registration Number:	17291	

---

<b>N87</b>	<b>AIRPARK LP</b>	<b>MD OCPCASES</b>	<b>S104604387</b>
<b>North</b>	<b>7800 AIRPARK RD BLDG 2</b>		<b>N/A</b>
<b>1/4-1/2</b>	<b>GAITHERSBURG, MD 20879</b>		
<b>0.305 mi.</b>			
<b>1611 ft.</b>	<b>Site 6 of 25 in cluster N</b>		

<b>Relative:</b>	OCPCASES:		
<b>Lower</b>	Facility ID:	94-2802MO	
	Facility Status/Code:	CLOSED/	
<b>Actual:</b>	Date Open:	04/28/1994	
<b>519 ft.</b>	Date Closed:	10/21/1994	
	Release:	Not reported	
	Cleanup:	Not reported	
	Registration Number:	17291	
	Facility ID:	94-2802MO	
	Facility Status/Code:	CLOSED/	
	Date Open:	04/28/1994	
	Date Closed:	10/21/1994	
	Release:	Not reported	
	Cleanup:	Not reported	
	Registration Number:	17291	

---

<b>N88</b>	<b>AIRPARK LP</b>	<b>MD OCPCASES</b>	<b>S104604200</b>
<b>North</b>	<b>7800 AIRPARK RD BLDG 21</b>		<b>N/A</b>
<b>1/4-1/2</b>	<b>GAITHERSBURG, MD 20879</b>		
<b>0.305 mi.</b>			
<b>1611 ft.</b>	<b>Site 7 of 25 in cluster N</b>		

<b>Relative:</b>	OCPCASES:		
<b>Lower</b>	Facility ID:	94-2577MO	
	Facility Status/Code:	CLOSED/	
<b>Actual:</b>	Date Open:	04/07/1994	
<b>519 ft.</b>	Date Closed:	10/21/1994	
	Release:	Not reported	

Map ID  
Direction  
Distance  
Elevation

MAP FINDINGS

Site

Database(s)

EDR ID Number  
EPA ID Number

**AIRPARK LP (Continued)**

**S104604200**

Cleanup: Not reported  
Registration Number: 17291

Facility ID: 94-2577MO  
Facility Status/Code: CLOSED/  
Date Open: 04/07/1994  
Date Closed: 10/21/1994  
Release: Not reported  
Cleanup: Not reported  
Registration Number: 17291

**N89**  
North  
1/4-1/2  
0.305 mi.  
1611 ft.

**AIRPARK LP**  
**7800 AIRPARK RD BLDG 7**  
**GAITHERSBURG, MD 20879**

**MD OCPCASES S104604303**  
**N/A**

**Site 8 of 25 in cluster N**

**Relative:**  
**Lower**

OCPCASES:  
Facility ID: 94-2697MO  
Facility Status/Code: CLOSED/  
Date Open: 04/18/1994  
Date Closed: 10/21/1994  
Release: Not reported  
Cleanup: Not reported  
Registration Number: 17291

**Actual:**  
**519 ft.**

Facility ID: 94-2697MO  
Facility Status/Code: CLOSED/  
Date Open: 04/18/1994  
Date Closed: 10/21/1994  
Release: Not reported  
Cleanup: Not reported  
Registration Number: 17291

**N90**  
North  
1/4-1/2  
0.305 mi.  
1611 ft.

**AIRPARK LP**  
**7800 AIRPARK RD BLDG 15**  
**GAITHERSBURG, MD 20879**

**MD OCPCASES S104604196**  
**N/A**

**Site 9 of 25 in cluster N**

**Relative:**  
**Lower**

OCPCASES:  
Facility ID: 94-2573MO1  
Facility Status/Code: CLOSED/Tank Closure - Motor/Lube Oil  
Date Open: 04/04/1994  
Date Closed: 02/18/1997  
Release: YES  
Cleanup: YES  
Registration Number: 17291

**Actual:**  
**519 ft.**

Facility ID: 94-2573MO1  
Facility Status/Code: CLOSED/Tank Closure - Motor/Lube Oil  
Date Open: 04/04/1994  
Date Closed: 02/18/1997  
Release: YES  
Cleanup: YES  
Registration Number: 17291

MAP FINDINGS

Map ID  
 Direction  
 Distance  
 Elevation

Site

Database(s)

EDR ID Number  
 EPA ID Number

**N91**      **AIRPARK LP**      **MD OCPCASES**      **S104604198**  
**North**      **7800 AIRPARK RD BLDG 17**  
**1/4-1/2**      **GAITHERSBURG, MD 20879**      **N/A**  
**0.305 mi.**  
**1611 ft.**      **Site 10 of 25 in cluster N**

**Relative:**      OCPCASES:  
**Lower**      Facility ID:      94-2575MO  
                  Facility Status/Code:      CLOSED/  
**Actual:**      Date Open:      04/07/1994  
**519 ft.**      Date Closed:      10/21/1994  
                  Release:      Not reported  
                  Cleanup:      Not reported  
                  Registration Number:      17291

Facility ID:      94-2575MO  
 Facility Status/Code:      CLOSED/  
 Date Open:      04/07/1994  
 Date Closed:      10/21/1994  
 Release:      Not reported  
 Cleanup:      Not reported  
 Registration Number:      17291

**N92**      **AIRPARK LP**      **MD OCPCASES**      **S104604300**  
**North**      **7800 AIRPARK RD BLDG 25**  
**1/4-1/2**      **GAITHERSBURG, MD 20879**      **N/A**  
**0.305 mi.**  
**1611 ft.**      **Site 11 of 25 in cluster N**

**Relative:**      OCPCASES:  
**Lower**      Facility ID:      94-2694MO  
                  Facility Status/Code:      CLOSED/  
**Actual:**      Date Open:      04/18/1994  
**519 ft.**      Date Closed:      10/21/1994  
                  Release:      Not reported  
                  Cleanup:      Not reported  
                  Registration Number:      17291

Facility ID:      94-2694MO  
 Facility Status/Code:      CLOSED/  
 Date Open:      04/18/1994  
 Date Closed:      10/21/1994  
 Release:      Not reported  
 Cleanup:      Not reported  
 Registration Number:      17291

**N93**      **AIRPARK LP**      **MD OCPCASES**      **S104604315**  
**North**      **7800 AIRPARK RD BLDG 19**  
**1/4-1/2**      **GAITHERSBURG, MD 20879**      **N/A**  
**0.305 mi.**  
**1611 ft.**      **Site 12 of 25 in cluster N**

**Relative:**      OCPCASES:  
**Lower**      Facility ID:      94-2713MO  
                  Facility Status/Code:      CLOSED/  
**Actual:**      Date Open:      04/21/1994  
**519 ft.**      Date Closed:      10/21/1994  
                  Release:      Not reported

Map ID  
Direction  
Distance  
Elevation

MAP FINDINGS

Site

Database(s)

EDR ID Number  
EPA ID Number

**AIRPARK LP (Continued)**

**S104604315**

Cleanup: Not reported  
Registration Number: 17291

Facility ID: 94-2713MO  
Facility Status/Code: CLOSED/  
Date Open: 04/21/1994  
Date Closed: 10/21/1994  
Release: Not reported  
Cleanup: Not reported  
Registration Number: 17291

**N94**  
North  
1/4-1/2  
0.305 mi.  
1611 ft.

**AIRPARK LP**  
**7800 AIRPARK RD BLDG 10**  
**GAITHERSBURG, MD 20879**

**MD OCPCASES** **S104604298**  
**N/A**

**Site 13 of 25 in cluster N**

**Relative:**  
**Lower**

OCPCASES:  
Facility ID: 94-2692MO  
Facility Status/Code: CLOSED/  
Date Open: 04/18/1994  
Date Closed: 10/21/1994  
Release: Not reported  
Cleanup: Not reported  
Registration Number: 17291

**Actual:**  
**519 ft.**

Facility ID: 94-2692MO  
Facility Status/Code: CLOSED/  
Date Open: 04/18/1994  
Date Closed: 10/21/1994  
Release: Not reported  
Cleanup: Not reported  
Registration Number: 17291

**N95**  
North  
1/4-1/2  
0.305 mi.  
1611 ft.

**AIRPARK LP**  
**7800-D AIRPARK RD BLDG 14**  
**GAITHERSBURG, MD 20879**

**MD OCPCASES** **S109355764**  
**N/A**

**Site 14 of 25 in cluster N**

**Relative:**  
**Lower**

OCPCASES:  
Facility ID: 94-2572MO  
Facility Status/Code: CLOSED/  
Date Open: 04/04/1994  
Date Closed: 10/21/1994  
Release: Not reported  
Cleanup: Not reported  
Registration Number: 17291

**Actual:**  
**519 ft.**

Facility ID: 94-2572MO  
Facility Status/Code: CLOSED/  
Date Open: 04/04/1994  
Date Closed: 10/21/1994  
Release: Not reported  
Cleanup: Not reported  
Registration Number: 17291

MAP FINDINGS

Map ID  
 Direction  
 Distance  
 Elevation

Site

Database(s)

EDR ID Number  
 EPA ID Number

**N96**      **AIRPARK LP**      **MD OCPCASES**      **S104604269**  
**North**      **7800 AIRPARK DR BLDG 8**  
**1/4-1/2**      **GAITHERSBURG, MD 20879**      **N/A**  
**0.305 mi.**  
**1611 ft.**      **Site 15 of 25 in cluster N**

**Relative:**      OCPCASES:  
**Lower**      Facility ID:      94-2660MO  
                  Facility Status/Code:      CLOSED/  
**Actual:**      Date Open:      04/13/1994  
**519 ft.**      Date Closed:      10/21/1994  
                  Release:      Not reported  
                  Cleanup:      Not reported  
                  Registration Number:      17291

Facility ID:      94-2660MO  
 Facility Status/Code:      CLOSED/  
 Date Open:      04/13/1994  
 Date Closed:      10/21/1994  
 Release:      Not reported  
 Cleanup:      Not reported  
 Registration Number:      17291

**N97**      **AIRPARK LP**      **MD OCPCASES**      **S104604299**  
**North**      **7800 AIRPARK RD BLDG 12**  
**1/4-1/2**      **GAITHERSBURG, MD 20879**      **N/A**  
**0.305 mi.**  
**1611 ft.**      **Site 16 of 25 in cluster N**

**Relative:**      OCPCASES:  
**Lower**      Facility ID:      94-2693MO  
                  Facility Status/Code:      CLOSED/  
**Actual:**      Date Open:      04/18/1994  
**519 ft.**      Date Closed:      10/21/1994  
                  Release:      Not reported  
                  Cleanup:      Not reported  
                  Registration Number:      17291

Facility ID:      94-2693MO  
 Facility Status/Code:      CLOSED/  
 Date Open:      04/18/1994  
 Date Closed:      10/21/1994  
 Release:      Not reported  
 Cleanup:      Not reported  
 Registration Number:      17291

**N98**      **AIRPARK LP**      **MD OCPCASES**      **S104604194**  
**North**      **7800 AIRPARK RD BLDG 13**  
**1/4-1/2**      **GAITHERSBURG, MD 20879**      **N/A**  
**0.305 mi.**  
**1611 ft.**      **Site 17 of 25 in cluster N**

**Relative:**      OCPCASES:  
**Lower**      Facility ID:      94-2571MO  
                  Facility Status/Code:      CLOSED/  
**Actual:**      Date Open:      04/04/1994  
**519 ft.**      Date Closed:      10/21/1994  
                  Release:      Not reported



Map ID  
Direction  
Distance  
Elevation

MAP FINDINGS

Site

Database(s)

EDR ID Number  
EPA ID Number

**AIRPARK LP (Continued)**

**S104604194**

Cleanup: Not reported  
Registration Number: 17291

Facility ID: 94-2571MO  
Facility Status/Code: CLOSED/  
Date Open: 04/04/1994  
Date Closed: 10/21/1994  
Release: Not reported  
Cleanup: Not reported  
Registration Number: 17291

**N99**  
North  
1/4-1/2  
0.305 mi.  
1611 ft.

**AIRPARK LP**  
**7800 AIRPARK RD BLDG 11**  
**GAITHERSBURG, MD 20879**

**MD OCPCASES S104604228**  
**N/A**

**Site 18 of 25 in cluster N**

**Relative:**  
**Lower**

OCPCASES:  
Facility ID: 94-2610MO  
Facility Status/Code: CLOSED/  
Date Open: 04/11/1994  
Date Closed: 10/21/1994  
Release: Not reported  
Cleanup: Not reported  
Registration Number: 17291

**Actual:**  
**519 ft.**

Facility ID: 94-2610MO  
Facility Status/Code: CLOSED/  
Date Open: 04/11/1994  
Date Closed: 10/21/1994  
Release: Not reported  
Cleanup: Not reported  
Registration Number: 17291

**N100**  
North  
1/4-1/2  
0.305 mi.  
1611 ft.

**AIRPARK LP**  
**7800 AIRPARK DR BLDG 5**  
**GAITHERSBURG, MD 20879**

**MD OCPCASES S104604268**  
**N/A**

**Site 19 of 25 in cluster N**

**Relative:**  
**Lower**

OCPCASES:  
Facility ID: 94-2659MO  
Facility Status/Code: CLOSED/  
Date Open: 04/13/1994  
Date Closed: 10/21/1994  
Release: Not reported  
Cleanup: Not reported  
Registration Number: 17291

**Actual:**  
**519 ft.**

Facility ID: 94-2659MO  
Facility Status/Code: CLOSED/  
Date Open: 04/13/1994  
Date Closed: 10/21/1994  
Release: Not reported  
Cleanup: Not reported  
Registration Number: 17291

Map ID  
Direction  
Distance  
Elevation

MAP FINDINGS

Site

Database(s)

EDR ID Number  
EPA ID Number

**N101**  
North  
1/4-1/2  
0.305 mi.  
1611 ft.

**AIRPARK LP**  
**7800 AIRPARK RD BLDG 24**  
**GAITHERSBURG, MD 20879**

**MD OCPCASES** **S104601353**  
N/A

**Site 20 of 25 in cluster N**

**Relative:**  
**Lower**

OCPCASES:  
Facility ID: 94-2714MO  
Facility Status/Code: CLOSED/  
Date Open: 04/21/1994  
Date Closed: 10/21/1994  
Release: Not reported  
Cleanup: Not reported  
Registration Number: 17291

**Actual:**  
**519 ft.**

Facility ID: 94-2714MO  
Facility Status/Code: CLOSED/  
Date Open: 04/21/1994  
Date Closed: 10/21/1994  
Release: Not reported  
Cleanup: Not reported  
Registration Number: 17291

Facility ID: 97-1727MO2  
Facility Status/Code: CLOSED/Dumping  
Date Open: 03/21/1997  
Date Closed: 03/27/1997  
Release: YES  
Cleanup: YES  
Registration Number: 17291

**N102**  
North  
1/4-1/2  
0.305 mi.  
1611 ft.

**AIRPARK LP**  
**7800 AIRPARK RD BLDG 22**  
**GAITHERSBURG, MD 20879**

**MD OCPCASES** **S104604201**  
N/A

**Site 21 of 25 in cluster N**

**Relative:**  
**Lower**

OCPCASES:  
Facility ID: 94-2578MO  
Facility Status/Code: CLOSED/  
Date Open: 04/07/1994  
Date Closed: 10/21/1994  
Release: Not reported  
Cleanup: Not reported  
Registration Number: 17291

**Actual:**  
**519 ft.**

Facility ID: 94-2578MO  
Facility Status/Code: CLOSED/  
Date Open: 04/07/1994  
Date Closed: 10/21/1994  
Release: Not reported  
Cleanup: Not reported  
Registration Number: 17291

MAP FINDINGS

Map ID  
Direction  
Distance  
Elevation

Site

Database(s)

EDR ID Number  
EPA ID Number

**N103**  
**North**  
**1/4-1/2**  
**0.305 mi.**  
**1611 ft.**

**AIRPARK LP**  
**7800 AIRPARK RD BLDG 16**  
**GAITHERSBURG, MD 20879**  
  
**Site 22 of 25 in cluster N**

**MD OCPCASES**    **S104604197**  
**N/A**

**Relative:**  
**Lower**

OCPCASES:  
Facility ID: 94-2574MO  
Facility Status/Code: CLOSED/  
Date Open: 04/06/1994  
Date Closed: 10/21/1994  
Release: Not reported  
Cleanup: Not reported  
Registration Number: 17291

**Actual:**  
**519 ft.**

Facility ID: 94-2574MO  
Facility Status/Code: CLOSED/  
Date Open: 04/06/1994  
Date Closed: 10/21/1994  
Release: Not reported  
Cleanup: Not reported  
Registration Number: 17291

**N104**  
**North**  
**1/4-1/2**  
**0.305 mi.**  
**1611 ft.**

**AIRPARK LP**  
**7800 AIRPARK RD BLDG 23**  
**GAITHERSBURG, MD 20879**  
  
**Site 23 of 25 in cluster N**

**MD OCPCASES**    **S104604202**  
**N/A**

**Relative:**  
**Lower**

OCPCASES:  
Facility ID: 94-2579MO  
Facility Status/Code: CLOSED/  
Date Open: 04/07/1994  
Date Closed: 10/21/1994  
Release: Not reported  
Cleanup: Not reported  
Registration Number: 17291

**Actual:**  
**519 ft.**

Facility ID: 94-2579MO  
Facility Status/Code: CLOSED/  
Date Open: 04/07/1994  
Date Closed: 10/21/1994  
Release: Not reported  
Cleanup: Not reported  
Registration Number: 17291

**N105**  
**North**  
**1/4-1/2**  
**0.305 mi.**  
**1611 ft.**

**AIRPARK LP**  
**7800 AIRPARK RD #13**  
**GAITHERSBURG, MD 20879**  
  
**Site 24 of 25 in cluster N**

**MD OCPCASES**    **S104609210**  
**N/A**

**Relative:**  
**Lower**

OCPCASES:  
Facility ID: 92-2256MO1  
Facility Status/Code: CLOSED/Tank Closure - Motor/Lube Oil  
Date Open: 04/24/1992  
Date Closed: 02/18/1997  
Release: YES

**Actual:**  
**519 ft.**

Map ID  
Direction  
Distance  
Elevation

MAP FINDINGS

Site

Database(s)

EDR ID Number  
EPA ID Number

**AIRPARK LP (Continued)**

**S104609210**

Cleanup: Not reported  
Registration Number: 17291

**N106**  
North  
1/4-1/2  
0.332 mi.  
1755 ft.

**EDY'S GRAND ICE CREAM**  
**7820 CESSNA AVE**  
**GAITHERSBURG, MD 20879**

**MD OCPCASES**  
**MD HIST UST**

**S104638795**  
**N/A**

**Site 25 of 25 in cluster N**

**Relative:**  
**Lower**

OCPCASES:  
Facility ID: 97-1950MO2  
Facility Status/Code: CLOSED/Tank Closure - Motor/Lube Oil  
Date Open: 04/23/1997  
Date Closed: 06/05/1997  
Release: NO  
Cleanup: NO  
Registration Number: 12485

**Actual:**  
**507 ft.**

Historical UST:

Facility ID: 6008890  
Tank ID: 001  
Age: 12  
Capacity: 7,500  
Tank Status: Currently in use  
Product: Diesel

**107**  
SW  
1/4-1/2  
0.339 mi.  
1792 ft.

**A & M REPAIR & TOWING**  
**8061 SNOUFFER SCHOOL RD**  
**GAITHERSBURG, MD 20879**

**MD OCPCASES**

**S110295199**  
**N/A**

**Relative:**  
**Higher**

OCPCASES:  
Facility ID: 10-0435MO  
Facility Status/Code: CLOSED/Other (Specify)  
Date Open: 02/16/2010  
Date Closed: 08/02/2010  
Release: NO  
Cleanup: NO  
Registration Number: Not reported

**Actual:**  
**545 ft.**

**108**  
North  
1/4-1/2  
0.349 mi.  
1843 ft.

**CAL-CON INC**  
**7840 CESSNA AVE**  
**GAITHERSBURG, MD 20879**

**MD OCPCASES**

**S104614810**  
**N/A**

**Relative:**  
**Lower**

OCPCASES:  
Facility ID: 94-1660MO  
Facility Status/Code: CLOSED/  
Date Open: 12/10/1993  
Date Closed: 01/05/1994  
Release: Not reported  
Cleanup: Not reported

**Actual:**  
**499 ft.**

Map ID  
Direction  
Distance  
Elevation

MAP FINDINGS

Site

Database(s)

EDR ID Number  
EPA ID Number

**CAL-CON INC (Continued)**

**S104614810**

Registration Number: 17434  
  
Facility ID: 94-1660MO  
Facility Status/Code: CLOSED/  
Date Open: 12/10/1993  
Date Closed: 01/05/1994  
Release: Not reported  
Cleanup: Not reported  
Registration Number: 17434

Facility ID: 91-0028MO  
Facility Status/Code: CLOSED/  
Date Open: 07/06/1990  
Date Closed: 01/20/1992  
Release: Not reported  
Cleanup: Not reported  
Registration Number: 17434

**P109**  
**WSW**  
**1/4-1/2**  
**0.353 mi.**  
**1863 ft.**

**KODAK QUALEX PHOTOPROCESSING**  
**8101 SNOUFFER SCHOOL ROAD**  
**GAITHERSBURG, MD 20879**

**MD LRP S117884430**  
**N/A**

**Site 1 of 2 in cluster P**

**Relative:**  
**Higher**

MD LRP:  
Factsheet URL: o Fact Sheet Available.  
Voluntary Cleanup Program: No  
Brownfield Assesment Complete: No  
NPL: No  
Federal Facility: No  
Alias: Not reported  
Groundwater: No  
Assessment On-Going: No  
Remediation On-Going: No  
Withdrawn: No  
GW Chlorinated: No  
GW Petroleum: No  
GW Metals: No  
GW Pesticides: No  
GW PCB: No  
GW PAH: No  
Soil Chlorinated: No  
Soil Metals: No  
Soil Pesticides: No  
Soil PCB: No  
Soil PAH: No  
Soil Petroleum: No  
Sediment Chlorinated: No  
Sediment Petroleum: No  
Sediment Metals: No  
Sediment Pesticides: No  
Sediment PCB: No  
Sediment PAH: No  
SW Chlorinated: No  
SW Petroleum: No  
SW Metals: No  
SW Pesticides: No  
SW PCB: No

**Actual:**  
**566 ft.**

Map ID  
Direction  
Distance  
Elevation

MAP FINDINGS

Site

Database(s)

EDR ID Number  
EPA ID Number

**KODAK QUALEX PHOTOPROCESSING (Continued)**

**S117884430**

SW PAH: No  
Site Assessment: No  
Tax Map Number: GT23  
File Available: No  
BMI Number: MD1517  
Archived: Yes  
Table Site ID: 1664  
Parcel Number: Not reported  
Block: Not reported  
Lot Number: Not reported  
Tax ID: 01 02191776  
Det Issued: No  
Enfor congo: No  
CHS Oversight: No  
EPAID: Not reported  
Regulatory: Not reported  
FY Open: Not reported  
FY\_Closed: 2004

**P110**  
**WSW**  
**1/4-1/2**  
**0.355 mi.**  
**1875 ft.**

**HOLLAND & SUMMERVILLE INC**  
**8075 SNOUFFER SCHOOL RD**  
**GAITHERSBURG, MD 20879**

**MD OCPCASES** **S104607788**  
**N/A**

**Site 2 of 2 in cluster P**

**Relative:**  
**Higher**

**OCPCASES:**  
Facility ID: 92-0550MO1  
Facility Status/Code: CLOSED/  
Date Open: 09/03/1991  
Date Closed: 12/28/1992  
Release: Not reported  
Cleanup: Not reported  
Registration Number: 12579

**Actual:**  
**559 ft.**

**111**  
**NNE**  
**1/4-1/2**  
**0.359 mi.**  
**1898 ft.**

**OFFICE PAPER SYSTEMS, INC.**  
**7650 AIRPARK ROAD**  
**GAITHERSBURG, MD 20879**

**MD SWRCY** **S116693752**  
**N/A**

**Relative:**  
**Higher**

**MD SWRCY:**  
Website: [www.opsus.com](http://www.opsus.com)  
Facility Type: Cardboard  
Fax: (301) 948-6302  
Telephone: (301) 948-6301  
Contact: Not reported  
Product: Secure document shredding & recycling, as well as secure destruction & recycling of digital media for the Greater Baltimore/Washington Metropolitan area.

**Actual:**  
**541 ft.**

Material Accepted: Off Site Certified Document Destruction, Recycled Paper, News, and Cardboard. Also provide secure destruction & recycling of digital media (hard drives, CDs, DVDs, floppy disks, etc.) Provides a drop off site at facility for cardboard, mixed paper & newsp

Other Info: [www.opsus.com](http://www.opsus.com)

Website: [www.opsus.com](http://www.opsus.com)

Map ID  
 Direction  
 Distance  
 Elevation

MAP FINDINGS

Site

Database(s)

EDR ID Number  
 EPA ID Number

**OFFICE PAPER SYSTEMS, INC. (Continued)**

**S116693752**

Facility Type: Electronic Media  
 Fax: (301) 948-6302  
 Telephone: (301) 948-6301  
 Contact: Not reported  
 Product: Secure document shredding & recycling, as well as secure destruction & recycling of digital media for the Greater Baltimore/Washington Metropolitan area.

Material Accepted: Off Site Certified Document Destruction, Recycled Paper, News, and Cardboard. Also provide secure destruction & recycling of digital media (hard drives, CDs, DVDs, floppy disks, etc.) Provides a drop off site at facility for cardboard, mixed paper & newsp

Other Info: <a href=http://www.opsus.com>www.opsus.com</a>

Website: www.opsus.com  
 Facility Type: Electronics  
 Fax: (301) 948-6302  
 Telephone: (301) 948-6301  
 Contact: Not reported  
 Product: Secure document shredding & recycling, as well as secure destruction & recycling of digital media for the Greater Baltimore/Washington Metropolitan area.

Material Accepted: Off Site Certified Document Destruction, Recycled Paper, News, and Cardboard. Also provide secure destruction & recycling of digital media (hard drives, CDs, DVDs, floppy disks, etc.) Provides a drop off site at facility for cardboard, mixed paper & newsp

Other Info: <a href=http://www.opsus.com>www.opsus.com</a>

Website: www.opsus.com  
 Facility Type: Paper and Paper Shredding  
 Fax: (301) 948-6302  
 Telephone: (301) 948-6301  
 Contact: Not reported  
 Product: Secure document shredding & recycling, as well as secure destruction & recycling of digital media for the Greater Baltimore/Washington Metropolitan area.

Material Accepted: Off Site Certified Document Destruction, Recycled Paper, News, and Cardboard. Also provide secure destruction & recycling of digital media (hard drives, CDs, DVDs, floppy disks, etc.) Provides a drop off site at facility for cardboard, mixed paper & newsp

Other Info: <a href=http://www.opsus.com>www.opsus.com</a>

112  
 SSW  
 1/4-1/2  
 0.363 mi.  
 1915 ft.

**SELF STORAGE ZONE**  
**8001 SNOUFFER SCHOOL ROAD**  
**GAITHERSBURG, MD 20879**

**MD INST CONTROL** S110090289  
**MD LRP** N/A

**Relative:**  
**Higher**

**Actual:**  
**541 ft.**

INST CONTROL:  
 Site Alias: Not reported  
 App Name: Airpark Storage LLC  
 Type Name: NFA  
 Low Freq Recreational: FALSE  
 Medium Freq Recreational: FALSE  
 High Freq Recreational: FALSE  
 Other Rest: FALSE  
 Other Rest Notes: Not reported  
 Shape Length: 505.16973075  
 Shape Area: 16103.134851

Map ID  
Direction  
Distance  
Elevation

MAP FINDINGS

Site

Database(s)

EDR ID Number  
EPA ID Number

**SELF STORAGE ZONE (Continued)**

**S110090289**

Property Account Id: 160102481018; 160102481007  
Issue Date: 06/01/2005  
Covenant: FALSE  
Date Covenant Recorded: Not reported  
Residential Land Use Unrestricted: FALSE  
Residential Land Use Restricted: FALSE  
Recreational Land Use Unrestricted: Not reported  
Recreational Land Use Restricted: Not reported  
Commercial Land Use Unrestricted: FALSE  
Commercial Land Use Restricted: FALSE  
Industrial Land Use Unrestricted: FALSE  
Industrial Land Use Restricted: FALSE  
Groundwater(GW) Use Restriction?: FALSE  
GW Encountered During Excavation Rqmnts?: FALSE  
Continued GW Remediation?: FALSE  
Long Term Monitoring For GW?: FALSE  
Excavation Notification Restriction?: FALSE  
Vapor Barrier Required?: FALSE  
Vapor System Required?: FALSE  
Long Term Monitoring Of Indoor Air?: FALSE  
Active Dry Cleaner Restrictions?: FALSE  
Paving Maintenance Required?: FALSE  
Future Construction Testing Required?: FALSE  
Slab Maintenance Required?: FALSE  
Excavated Material Disposal Requirement?: FALSE

**MD LRP:**

Factsheet URL: No Fact Sheet Available.  
Voluntary Cleanup Program: No  
Brownfield Assesment Complete: No  
NPL: No  
Federal Facility: No  
Alias: Not reported  
Groundwater: No  
Assessment On-Going: No  
Remediation On-Going: No  
Withdrawn: No  
GW Chlorinated: Yes  
GW Petroleum: No  
GW Metals: No  
GW Pesticides: No  
GW PCB: No  
GW PAH: No  
Soil Chlorinated: No  
Soil Metals: No  
Soil Pesticides: No  
Soil PCB: No  
Soil PAH: No  
Soil Petroleum: No  
Sediment Chlorinated: No  
Sediment Petroleum: No  
Sediment Metals: No  
Sediment Pesticides: No  
Sediment PCB: No  
Sediment PAH: No  
SW Chlorinated: No  
SW Petroleum: No



Map ID  
 Direction  
 Distance  
 Elevation

MAP FINDINGS

Site

Database(s)

EDR ID Number  
 EPA ID Number

**SELF STORAGE ZONE (Continued)**

**S110090289**

SW Metals:	No
SW Pesticides:	No
SW PCB:	No
SW PAH:	No
Site Assessment:	No
Tax Map Number:	Not reported
File Available:	Yes
BMI Number:	MD1168
Archived:	Yes
Table Site ID:	781
Parcel Number:	Not reported
Block:	Not reported
Lot Number:	Not reported
Tax ID:	Not reported
Det Issued:	Yes
Enfor congo:	No
CHS Oversight:	No
EPAID:	Not reported
Regulatory:	Not reported
FY Open:	Not reported
FY_Closed:	2005

**113**  
**North**  
**1/4-1/2**  
**0.368 mi.**  
**1944 ft.**

**ACCUBID EXCAVATING INC**  
**19224 ORBIT DR**  
**GAITHERSBURG, MD 20879**

**MD OCPCASES** **S105584436**  
**N/A**

**Relative:**  
**Lower**

OCPCASES:  
 Facility ID: 91-2658MO  
 Facility Status/Code: CLOSED/  
 Date Open: 06/05/1991  
 Date Closed: 06/05/1991  
 Release: Not reported  
 Cleanup: Not reported  
 Registration Number: Not reported

**Actual:**  
**526 ft.**

**114**  
**NNW**  
**1/4-1/2**  
**0.371 mi.**  
**1958 ft.**

**A MYRON COWELL INC**  
**8000 QUEENAIR DR**  
**GAITHERSBURG, MD 20879**

**MD OCPCASES** **S104638526**  
**MD HIST UST** **N/A**

**Relative:**  
**Lower**

OCPCASES:  
 Facility ID: 98-0305MO2  
 Facility Status/Code: CLOSED/Tank Closure - Motor/Lube Oil  
 Date Open: 08/12/1997  
 Date Closed: 08/27/1997  
 Release: NO  
 Cleanup: NO  
 Registration Number: 2110

**Actual:**  
**457 ft.**

Historical UST:  
 Facility ID: 6008520  
 Tank ID: 001  
 Age: 12

Map ID  
Direction  
Distance  
Elevation

MAP FINDINGS

Site

Database(s)

EDR ID Number  
EPA ID Number

**A MYRON COWELL INC (Continued)**

**S104638526**

Capacity: 6,000  
Tank Status: Currently in use  
Product: Gasoline

Facility ID: 6008520  
Tank ID: 002  
Age: 12  
Capacity: 3,000  
Tank Status: Currently in use  
Product: Diesel

115  
West  
1/4-1/2  
0.375 mi.  
1981 ft.

**T W PERRY**  
**8131 SNOUFFER SCHOOL RD**  
**GAITHERSBURG, MD 20879**

**MD OCPCASES S104594094**  
**N/A**

**Relative:**  
**Lower**

OCPCASES:  
Facility ID: 98-1607MO2  
Facility Status/Code: CLOSED/Tank Closure - Motor/Lube Oil  
Date Open: 02/11/1998  
Date Closed: 12/31/1998  
Release: YES  
Cleanup: YES  
Registration Number: 5445

**Actual:**  
**515 ft.**

Facility ID: 98-2240MO2  
Facility Status/Code: CLOSED/B-9  
Date Open: 05/06/1998  
Date Closed: 07/22/1999  
Release: NO  
Cleanup: NO  
Registration Number: 5445

Facility ID: 99-3088MO2  
Facility Status/Code: CLOSED/B-9  
Date Open: 06/28/1999  
Date Closed: 10/18/1999  
Release: YES  
Cleanup: YES  
Registration Number: 5445

Q116  
South  
1/4-1/2  
0.375 mi.  
1981 ft.

**EXXON**  
**408 FREDERICK AVE**  
**GAITHERSBURG, MD 20877**

**MD OCPCASES S104848244**  
**N/A**

**Site 1 of 3 in cluster Q**

**Relative:**  
**Lower**

OCPCASES:  
Facility ID: 98-0278MO2  
Facility Status/Code: CLOSED/Tank Closure - Motor/Lube Oil  
Date Open: 08/08/1997  
Date Closed: 12/16/1997  
Release: NO  
Cleanup: NO  
Registration Number: 6431

**Actual:**  
**535 ft.**

Map ID  
Direction  
Distance  
Elevation

MAP FINDINGS

Site

Database(s)

EDR ID Number  
EPA ID Number

**EXXON (Continued)**

**S104848244**

Facility ID: 93-1967MO  
Facility Status/Code: CLOSED/  
Date Open: 09/16/1991  
Date Closed: 04/07/1995  
Release: Not reported  
Cleanup: Not reported  
Registration Number: 6431

**Q117**  
**South**  
**1/4-1/2**  
**0.392 mi.**  
**2068 ft.**

**AIRPARK EXXON**  
**7983 MUNCASTER MILL RD**  
**GAITHERSBURG, MD 20877**

**MD OCPCASES S104639132**  
**MD HIST UST N/A**

**Site 2 of 3 in cluster Q**

**Relative:**  
**Lower**

**OCPCASES:**  
Facility ID: 97-1278MO2  
Facility Status/Code: CLOSED/Transfer Accident Motor/Lube Oil  
Date Open: 01/15/1997  
Date Closed: 02/06/1997  
Release: YES  
Cleanup: YES  
Registration Number: 9464

**Actual:**  
**538 ft.**

Facility ID: 01-0783MO2  
Facility Status/Code: CLOSED/Compliance Inspections (C3, 4, 4A, 5, 9, 10, 11)  
Date Open: 12/08/2000  
Date Closed: 02/14/2001  
Release: NO  
Cleanup: NO  
Registration Number: 9464

Facility ID: 05-0080MO2  
Facility Status/Code: CLOSED/Dumping  
Date Open: 07/09/2004  
Date Closed: 08/20/2004  
Release: YES  
Cleanup: YES  
Registration Number: 9464

**Historical UST:**

Facility ID: 6009377  
Tank ID: 001  
Age: 7  
Capacity: 10,000  
Tank Status: Currently in use  
Product: Diesel

Facility ID: 6009377  
Tank ID: 002  
Age: 7  
Capacity: 10,000  
Tank Status: Currently in use  
Product: Gasoline

Facility ID: 6009377  
Tank ID: 003  
Age: 7

Map ID  
Direction  
Distance  
Elevation

MAP FINDINGS

Site

Database(s)

EDR ID Number  
EPA ID Number

**AIRPARK EXXON (Continued)**

**S104639132**

Capacity: 10,000  
Tank Status: Currently in use  
Product: Gasoline  
  
Facility ID: 6009377  
Tank ID: 004  
Age: 7  
Capacity: 10,000  
Tank Status: Currently in use  
Product: Gasoline

**Q118**  
**South**  
**1/4-1/2**  
**0.396 mi.**  
**2093 ft.**

**LAYTONA AUTO SERVICE**  
**7979 MUNCASTER MILL RD**  
**GAITHERSBURG, MD 20877**

**MD OCPCASES** **S108474703**  
**N/A**

**Site 3 of 3 in cluster Q**

**Relative:**  
**Lower**

**OCPCASES:**  
Facility ID: 09-0693MO  
Facility Status/Code: CLOSED/Tank Closure - Motor/Lube Oil  
Date Open: 05/13/2009  
Date Closed: 07/20/2011  
Release: NO  
Cleanup: NO  
Registration Number: 15042

**Actual:**  
**539 ft.**

Facility ID: 9-1168MO2  
Facility Status/Code: CLOSED/Tank Closure - Motor/Lube Oil  
Date Open: 01/26/1989  
Date Closed: 06/14/1989  
Release: YES  
Cleanup: Not reported  
Registration Number: 15042

**119**  
**NNW**  
**1/4-1/2**  
**0.403 mi.**  
**2127 ft.**

**CESSNA 7900 PARTNERSHIP**  
**7900 CESSNA AVE**  
**GAITHERSBURG, MD 20879**

**MD OCPCASES** **S104638980**  
**MD HIST UST** **N/A**

**Relative:**  
**Lower**

**OCPCASES:**  
Facility ID: 92-2412MO1  
Facility Status/Code: CLOSED/  
Date Open: 05/21/1992  
Date Closed: 02/19/1993  
Release: Not reported  
Cleanup: Not reported  
Registration Number: 12580

**Actual:**  
**505 ft.**

**Historical UST:**

Facility ID: 6009127  
Tank ID: 001  
Age: 17  
Capacity: 550  
Tank Status: Removed  
Product: Heating Oil

Map ID  
Direction  
Distance  
Elevation

MAP FINDINGS

Site

Database(s)

EDR ID Number  
EPA ID Number

**CESSNA 7900 PARTNERSHIP (Continued)**

**S104638980**

Facility ID: 6009127  
Tank ID: 002  
Age: 17  
Capacity: 550  
Tank Status: Removed  
Product: Heating Oil

Facility ID: 6009127  
Tank ID: 003  
Age: 17  
Capacity: 550  
Tank Status: Removed  
Product: Heating Oil

Facility ID: 6009127  
Tank ID: 004  
Age: 17  
Capacity: 550  
Tank Status: Removed  
Product: Heating Oil

Facility ID: 6009127  
Tank ID: 005  
Age: 17  
Capacity: 550  
Tank Status: Removed  
Product: Heating Oil

Facility ID: 6009127  
Tank ID: 006  
Age: 17  
Capacity: 550  
Tank Status: Removed  
Product: Heating Oil

Facility ID: 6009127  
Tank ID: 007  
Age: 17  
Capacity: 2,000  
Tank Status: Removed  
Product: Heating Oil

120  
SSW  
1/4-1/2  
0.429 mi.  
2264 ft.

**DORA GIRALDO RESIDENCE  
18405 GUILDBERRY DR  
GAITHERSBURG, MD 20879**

**MD OCPCASES S106464163  
N/A**

**Relative:  
Lower**

OCPCASES:  
Facility ID: 04-1974MO2  
Facility Status/Code: CLOSED/Vapor Problem - Commercial Heating Oil  
Date Open: 05/28/2004  
Date Closed: 01/12/2007  
Release: YES  
Cleanup: YES  
Registration Number: Not reported

**Actual:  
526 ft.**

MAP FINDINGS

Map ID			EDR ID Number
Direction			EPA ID Number
Distance			
Elevation	Site	Database(s)	

<b>121</b> <b>NW</b> <b>1/4-1/2</b> <b>0.433 mi.</b> <b>2284 ft.</b>	<b>MIESEL COHEN PROPERTIES</b> <b>2325 PERKINS PL / 8048 QUEEN AIR DR</b> <b>GAITHERSBURG, MD 20879</b>	<b>MD OCPCASES</b>	<b>S105584059</b> <b>N/A</b>
--	---	--------------------	---------------------------------

<b>Relative:</b> <b>Lower</b>	<b>OCPCASES:</b> Facility ID: 90-2253MO Facility Status/Code: CLOSED/ Date Open: 05/17/1990 Date Closed: 01/20/1992 Release: Not reported Cleanup: Not reported Registration Number: Not reported
<b>Actual:</b> <b>467 ft.</b>	

<b>R122</b> <b>West</b> <b>1/4-1/2</b> <b>0.444 mi.</b> <b>2344 ft.</b>	<b>MONTGOMERY TIRE CO</b> <b>8201 SNOUFFER SCHOOL RD</b> <b>GAITHERSBURG, MD 20882</b>	<b>MD OCPCASES</b>	<b>S104599322</b> <b>N/A</b>
---	--	--------------------	---------------------------------

<b>Relative:</b> <b>Lower</b>	<b>OCPCASES:</b> Facility ID: 96-1857MO2 Facility Status/Code: CLOSED/Tank Closure - Commercial Heating Oil Date Open: 04/02/1996 Date Closed: Not reported Release: Not reported Cleanup: Not reported Registration Number: 14394
<b>Actual:</b> <b>505 ft.</b>	

<b>123</b> <b>WNW</b> <b>1/4-1/2</b> <b>0.464 mi.</b> <b>2450 ft.</b>	<b>METRO RENTALS</b> <b>8245 BEECHCRAFT AVE</b> <b>GAITHERSBURG, MD 20879</b>	<b>MD OCPCASES</b>	<b>S104609463</b> <b>N/A</b>
---	---	--------------------	---------------------------------

<b>Relative:</b> <b>Lower</b>	<b>OCPCASES:</b> Facility ID: 92-2553MO1 Facility Status/Code: CLOSED/ Date Open: 06/10/1992 Date Closed: 02/19/1993 Release: Not reported Cleanup: Not reported Registration Number: Not reported
<b>Actual:</b> <b>505 ft.</b>	

<b>S124</b> <b>NNW</b> <b>1/4-1/2</b> <b>0.480 mi.</b> <b>2535 ft.</b>	<b>GINGERY DEVELOPMENT</b> <b>7977 CESSNA AVE</b> <b>GAITHERSBURG, MD 20877</b>	<b>MD OCPCASES</b>	<b>S104593971</b> <b>N/A</b>
--	---	--------------------	---------------------------------

<b>Relative:</b> <b>Lower</b>	<b>OCPCASES:</b> Facility ID: 98-1459MO1 Facility Status/Code: CLOSED/Other (Specify) - Emergency Date Open: 01/23/1998 Date Closed: 01/28/1998 Release: YES
<b>Actual:</b> <b>502 ft.</b>	

Map ID  
Direction  
Distance  
Elevation

MAP FINDINGS

Site

Database(s)

EDR ID Number  
EPA ID Number

**GINGERY DEVELOPMENT (Continued)**

**S104593971**

Cleanup: Not reported  
Registration Number: Not reported

**R125**  
**West**  
**1/4-1/2**  
**0.488 mi.**  
**2579 ft.**

**CARLISLE CUMBERBATCH**  
**8214 MOUNTAIN ASH WAY**  
**GAITHERSBURG, MD 20879**

**MD OCPCASES**

**S104609947**  
**N/A**

**Site 2 of 2 in cluster R**

**Relative:**  
**Lower**

OCPCASES:  
Facility ID: 92-3080MO  
Facility Status/Code: CLOSED/  
Date Open: 01/30/1992  
Date Closed: 01/30/1992  
Release: Not reported  
Cleanup: Not reported  
Registration Number: Not reported

**Actual:**  
**493 ft.**

**126**  
**NNW**  
**1/4-1/2**  
**0.497 mi.**  
**2624 ft.**

**KIMMEL & KIMMEL CONSTRUCTION CO**  
**8010 CESSNA AVE**  
**GAITHERSBURG, MD 20879**

**MD OCPCASES**

**S104613144**  
**N/A**

**Relative:**  
**Lower**

OCPCASES:  
Facility ID: 90-0820MO2  
Facility Status/Code: CLOSED/  
Date Open: 10/24/1989  
Date Closed: Not reported  
Release: Not reported  
Cleanup: Not reported  
Registration Number: 13443

**Actual:**  
**497 ft.**

**S127**  
**NNW**  
**1/4-1/2**  
**0.498 mi.**  
**2629 ft.**

**UNKNOWN SPILL**  
**CESSNA ST & 40 CESSNA CT**  
**GAITHERSBURG, MD 20879**

**MD OCPCASES**

**S106610275**  
**N/A**

**Site 2 of 2 in cluster S**

**Relative:**  
**Lower**

OCPCASES:  
Facility ID: 03-1172MO2  
Facility Status/Code: CLOSED/Tank Closure - Motor/Lube Oil  
Date Open: 02/07/2003  
Date Closed: 11/08/2005  
Release: YES  
Cleanup: YES  
Registration Number: Not reported

**Actual:**  
**503 ft.**

MAP FINDINGS

Map ID  
 Direction  
 Distance  
 Elevation

Site

Database(s)

EDR ID Number  
 EPA ID Number

**128**  
**West**  
**1/4-1/2**  
**0.498 mi.**  
**2632 ft.**

**METROPOLITAN FLEET SERVICE**  
**8301 SNOUFFER SCHOOL RD**  
**GAITHERSBURG, MD 20879**

**MD OCPCASES**    **S104599258**  
                                  **N/A**

**Relative:**  
**Lower**

OCPCASES:

Facility ID: 96-1783MO1  
 Facility Status/Code: CLOSED/Soil Contamination - Motor/Lube Oil  
 Date Open: 03/21/1996  
 Date Closed: 06/03/1997  
 Release: YES  
 Cleanup: Not reported  
 Registration Number: 14710

**Actual:**  
**499 ft.**



Count: 2 records.

ORPHAN SUMMARY

City	EDR ID	Site Name	Site Address	Zip	Database(s)
GAITHERSBURG	S106610626	DUMPING	SNUFFER SCHOOL RD	20879	MD OCPCASES
GAITHERSBURG	S113870463	RESERVE BUSINESS CENTER/FORMER NIK	SNUFFER SCHOOL ROAD	20879	MD INST CONTROL, MD VCP, MD LR

# GOVERNMENT RECORDS SEARCHED / DATA CURRENCY TRACKING

To maintain currency of the following federal and state databases, EDR contacts the appropriate governmental agency on a monthly or quarterly basis, as required.

**Number of Days to Update:** Provides confirmation that EDR is reporting records that have been updated within 90 days from the date the government agency made the information available to the public.

## STANDARD ENVIRONMENTAL RECORDS

### ***Federal NPL site list***

#### **NPL: National Priority List**

National Priorities List (Superfund). The NPL is a subset of CERCLIS and identifies over 1,200 sites for priority cleanup under the Superfund Program. NPL sites may encompass relatively large areas. As such, EDR provides polygon coverage for over 1,000 NPL site boundaries produced by EPA's Environmental Photographic Interpretation Center (EPIC) and regional EPA offices.

Date of Government Version: 03/07/2016	Source: EPA
Date Data Arrived at EDR: 04/05/2016	Telephone: N/A
Date Made Active in Reports: 04/15/2016	Last EDR Contact: 04/05/2016
Number of Days to Update: 10	Next Scheduled EDR Contact: 04/18/2016
	Data Release Frequency: Quarterly

#### **NPL Site Boundaries**

##### **Sources:**

EPA's Environmental Photographic Interpretation Center (EPIC)  
Telephone: 202-564-7333

EPA Region 1  
Telephone 617-918-1143

EPA Region 6  
Telephone: 214-655-6659

EPA Region 3  
Telephone 215-814-5418

EPA Region 7  
Telephone: 913-551-7247

EPA Region 4  
Telephone 404-562-8033

EPA Region 8  
Telephone: 303-312-6774

EPA Region 5  
Telephone 312-886-6686

EPA Region 9  
Telephone: 415-947-4246

EPA Region 10  
Telephone 206-553-8665

#### **Proposed NPL: Proposed National Priority List Sites**

A site that has been proposed for listing on the National Priorities List through the issuance of a proposed rule in the Federal Register. EPA then accepts public comments on the site, responds to the comments, and places on the NPL those sites that continue to meet the requirements for listing.

Date of Government Version: 03/07/2016	Source: EPA
Date Data Arrived at EDR: 04/05/2016	Telephone: N/A
Date Made Active in Reports: 04/15/2016	Last EDR Contact: 04/05/2016
Number of Days to Update: 10	Next Scheduled EDR Contact: 04/18/2016
	Data Release Frequency: Quarterly

#### **NPL LIENS: Federal Superfund Liens**

Federal Superfund Liens. Under the authority granted the USEPA by CERCLA of 1980, the USEPA has the authority to file liens against real property in order to recover remedial action expenditures or when the property owner received notification of potential liability. USEPA compiles a listing of filed notices of Superfund Liens.

Date of Government Version: 10/15/1991	Source: EPA
Date Data Arrived at EDR: 02/02/1994	Telephone: 202-564-4267
Date Made Active in Reports: 03/30/1994	Last EDR Contact: 08/15/2011
Number of Days to Update: 56	Next Scheduled EDR Contact: 11/28/2011
	Data Release Frequency: No Update Planned

# GOVERNMENT RECORDS SEARCHED / DATA CURRENCY TRACKING

## ***Federal Delisted NPL site list***

Delisted NPL: National Priority List Deletions

The National Oil and Hazardous Substances Pollution Contingency Plan (NCP) establishes the criteria that the EPA uses to delete sites from the NPL. In accordance with 40 CFR 300.425.(e), sites may be deleted from the NPL where no further response is appropriate.

Date of Government Version: 03/07/2016	Source: EPA
Date Data Arrived at EDR: 04/05/2016	Telephone: N/A
Date Made Active in Reports: 04/15/2016	Last EDR Contact: 04/05/2016
Number of Days to Update: 10	Next Scheduled EDR Contact: 04/18/2016
	Data Release Frequency: Quarterly

## ***Federal CERCLIS list***

FEDERAL FACILITY: Federal Facility Site Information listing

A listing of National Priority List (NPL) and Base Realignment and Closure (BRAC) sites found in the Comprehensive Environmental Response, Compensation and Liability Information System (CERCLIS) Database where EPA Federal Facilities Restoration and Reuse Office is involved in cleanup activities.

Date of Government Version: 03/26/2015	Source: Environmental Protection Agency
Date Data Arrived at EDR: 04/08/2015	Telephone: 703-603-8704
Date Made Active in Reports: 06/11/2015	Last EDR Contact: 04/08/2016
Number of Days to Update: 64	Next Scheduled EDR Contact: 07/18/2016
	Data Release Frequency: Varies

SEMS: Superfund Enterprise Management System

SEMS (Superfund Enterprise Management System) tracks hazardous waste sites, potentially hazardous waste sites, and remedial activities performed in support of EPA's Superfund Program across the United States. The list was formerly know as CERCLIS, renamed to SEMS by the EPA in 2015. The list contains data on potentially hazardous waste sites that have been reported to the USEPA by states, municipalities, private companies and private persons, pursuant to Section 103 of the Comprehensive Environmental Response, Compensation, and Liability Act (CERCLA). This dataset also contains sites which are either proposed to or on the National Priorities List (NPL) and the sites which are in the screening and assessment phase for possible inclusion on the NPL.

Date of Government Version: 03/07/2016	Source: EPA
Date Data Arrived at EDR: 04/05/2016	Telephone: 800-424-9346
Date Made Active in Reports: 04/15/2016	Last EDR Contact: 04/05/2016
Number of Days to Update: 10	Next Scheduled EDR Contact: 08/01/2016
	Data Release Frequency: Quarterly

## ***Federal CERCLIS NFRAP site list***

SEMS-ARCHIVE: Superfund Enterprise Management System Archive

# GOVERNMENT RECORDS SEARCHED / DATA CURRENCY TRACKING

SEMS-ARCHIVE (Superfund Enterprise Management System Archive) tracks sites that have no further interest under the Federal Superfund Program based on available information. The list was formerly known as the CERCLIS-NFRAP, renamed to SEMS ARCHIVE by the EPA in 2015. EPA may perform a minimal level of assessment work at a site while it is archived if site conditions change and/or new information becomes available. Archived sites have been removed and archived from the inventory of SEMS sites. Archived status indicates that, to the best of EPA's knowledge, assessment at a site has been completed and that EPA has determined no further steps will be taken to list the site on the National Priorities List (NPL), unless information indicates this decision was not appropriate or other considerations require a recommendation for listing at a later time. The decision does not necessarily mean that there is no hazard associated with a given site; it only means that, based upon available information, the location is not judged to be potential NPL site.

Date of Government Version: 03/07/2016	Source: EPA
Date Data Arrived at EDR: 04/05/2016	Telephone: 800-424-9346
Date Made Active in Reports: 04/15/2016	Last EDR Contact: 04/05/2016
Number of Days to Update: 10	Next Scheduled EDR Contact: 08/01/2016
	Data Release Frequency: Quarterly

## ***Federal RCRA CORRACTS facilities list***

CORRACTS: Corrective Action Report

CORRACTS identifies hazardous waste handlers with RCRA corrective action activity.

Date of Government Version: 12/09/2015	Source: EPA
Date Data Arrived at EDR: 03/02/2016	Telephone: 800-424-9346
Date Made Active in Reports: 04/05/2016	Last EDR Contact: 03/30/2016
Number of Days to Update: 34	Next Scheduled EDR Contact: 07/11/2016
	Data Release Frequency: Quarterly

## ***Federal RCRA non-CORRACTS TSD facilities list***

RCRA-TSDF: RCRA - Treatment, Storage and Disposal

RCRAInfo is EPA's comprehensive information system, providing access to data supporting the Resource Conservation and Recovery Act (RCRA) of 1976 and the Hazardous and Solid Waste Amendments (HSWA) of 1984. The database includes selective information on sites which generate, transport, store, treat and/or dispose of hazardous waste as defined by the Resource Conservation and Recovery Act (RCRA). Transporters are individuals or entities that move hazardous waste from the generator offsite to a facility that can recycle, treat, store, or dispose of the waste. TSDFs treat, store, or dispose of the waste.

Date of Government Version: 12/09/2015	Source: Environmental Protection Agency
Date Data Arrived at EDR: 03/02/2016	Telephone: 800-438-2474
Date Made Active in Reports: 04/05/2016	Last EDR Contact: 03/30/2016
Number of Days to Update: 34	Next Scheduled EDR Contact: 07/11/2016
	Data Release Frequency: Quarterly

## ***Federal RCRA generators list***

RCRA-LQG: RCRA - Large Quantity Generators

RCRAInfo is EPA's comprehensive information system, providing access to data supporting the Resource Conservation and Recovery Act (RCRA) of 1976 and the Hazardous and Solid Waste Amendments (HSWA) of 1984. The database includes selective information on sites which generate, transport, store, treat and/or dispose of hazardous waste as defined by the Resource Conservation and Recovery Act (RCRA). Large quantity generators (LQGs) generate over 1,000 kilograms (kg) of hazardous waste, or over 1 kg of acutely hazardous waste per month.

Date of Government Version: 12/09/2015	Source: Environmental Protection Agency
Date Data Arrived at EDR: 03/02/2016	Telephone: 800-438-2474
Date Made Active in Reports: 04/05/2016	Last EDR Contact: 03/30/2016
Number of Days to Update: 34	Next Scheduled EDR Contact: 07/11/2016
	Data Release Frequency: Quarterly

## GOVERNMENT RECORDS SEARCHED / DATA CURRENCY TRACKING

### RCRA-SQG: RCRA - Small Quantity Generators

RCRAInfo is EPA's comprehensive information system, providing access to data supporting the Resource Conservation and Recovery Act (RCRA) of 1976 and the Hazardous and Solid Waste Amendments (HSWA) of 1984. The database includes selective information on sites which generate, transport, store, treat and/or dispose of hazardous waste as defined by the Resource Conservation and Recovery Act (RCRA). Small quantity generators (SQGs) generate between 100 kg and 1,000 kg of hazardous waste per month.

Date of Government Version: 12/09/2015	Source: Environmental Protection Agency
Date Data Arrived at EDR: 03/02/2016	Telephone: 800-438-2474
Date Made Active in Reports: 04/05/2016	Last EDR Contact: 03/30/2016
Number of Days to Update: 34	Next Scheduled EDR Contact: 07/11/2016
	Data Release Frequency: Quarterly

### RCRA-CESQG: RCRA - Conditionally Exempt Small Quantity Generators

RCRAInfo is EPA's comprehensive information system, providing access to data supporting the Resource Conservation and Recovery Act (RCRA) of 1976 and the Hazardous and Solid Waste Amendments (HSWA) of 1984. The database includes selective information on sites which generate, transport, store, treat and/or dispose of hazardous waste as defined by the Resource Conservation and Recovery Act (RCRA). Conditionally exempt small quantity generators (CESQGs) generate less than 100 kg of hazardous waste, or less than 1 kg of acutely hazardous waste per month.

Date of Government Version: 12/09/2015	Source: Environmental Protection Agency
Date Data Arrived at EDR: 03/02/2016	Telephone: 800-438-2474
Date Made Active in Reports: 04/05/2016	Last EDR Contact: 03/30/2016
Number of Days to Update: 34	Next Scheduled EDR Contact: 07/11/2016
	Data Release Frequency: Varies

### ***Federal institutional controls / engineering controls registries***

#### LUCIS: Land Use Control Information System

LUCIS contains records of land use control information pertaining to the former Navy Base Realignment and Closure properties.

Date of Government Version: 05/28/2015	Source: Department of the Navy
Date Data Arrived at EDR: 05/29/2015	Telephone: 843-820-7326
Date Made Active in Reports: 06/11/2015	Last EDR Contact: 02/16/2016
Number of Days to Update: 13	Next Scheduled EDR Contact: 05/30/2016
	Data Release Frequency: Varies

#### US ENG CONTROLS: Engineering Controls Sites List

A listing of sites with engineering controls in place. Engineering controls include various forms of caps, building foundations, liners, and treatment methods to create pathway elimination for regulated substances to enter environmental media or effect human health.

Date of Government Version: 09/10/2015	Source: Environmental Protection Agency
Date Data Arrived at EDR: 09/11/2015	Telephone: 703-603-0695
Date Made Active in Reports: 11/03/2015	Last EDR Contact: 02/29/2016
Number of Days to Update: 53	Next Scheduled EDR Contact: 06/13/2016
	Data Release Frequency: Varies

#### US INST CONTROL: Sites with Institutional Controls

A listing of sites with institutional controls in place. Institutional controls include administrative measures, such as groundwater use restrictions, construction restrictions, property use restrictions, and post remediation care requirements intended to prevent exposure to contaminants remaining on site. Deed restrictions are generally required as part of the institutional controls.

Date of Government Version: 09/10/2015	Source: Environmental Protection Agency
Date Data Arrived at EDR: 09/11/2015	Telephone: 703-603-0695
Date Made Active in Reports: 11/03/2015	Last EDR Contact: 02/29/2016
Number of Days to Update: 53	Next Scheduled EDR Contact: 06/13/2016
	Data Release Frequency: Varies

# GOVERNMENT RECORDS SEARCHED / DATA CURRENCY TRACKING

## ***Federal ERNS list***

ERNS: Emergency Response Notification System

Emergency Response Notification System. ERNS records and stores information on reported releases of oil and hazardous substances.

Date of Government Version: 06/22/2015

Date Data Arrived at EDR: 06/26/2015

Date Made Active in Reports: 09/16/2015

Number of Days to Update: 82

Source: National Response Center, United States Coast Guard

Telephone: 202-267-2180

Last EDR Contact: 03/30/2016

Next Scheduled EDR Contact: 07/11/2016

Data Release Frequency: Annually

## ***State- and tribal - equivalent CERCLIS***

SHWS: Notice of Potential Hazardous Waste Sites

State Hazardous Waste Sites. State hazardous waste site records are the states' equivalent to CERCLIS. These sites may or may not already be listed on the federal CERCLIS list. Priority sites planned for cleanup using state funds (state equivalent of Superfund) are identified along with sites where cleanup will be paid for by potentially responsible parties. Available information varies by state.

Date of Government Version: 10/01/2009

Date Data Arrived at EDR: 12/11/2009

Date Made Active in Reports: 12/14/2009

Number of Days to Update: 3

Source: Department of the Environment

Telephone: 410-537-3000

Last EDR Contact: 05/06/2016

Next Scheduled EDR Contact: 08/22/2016

Data Release Frequency: Semi-Annually

## ***State and tribal landfill and/or solid waste disposal site lists***

SWF/LF: Permitted Solid Waste Disposal Facilities

Solid Waste Facilities/Landfill Sites. SWF/LF type records typically contain an inventory of solid waste disposal facilities or landfills in a particular state. Depending on the state, these may be active or inactive facilities or open dumps that failed to meet RCRA Subtitle D Section 4004 criteria for solid waste landfills or disposal sites.

Date of Government Version: 11/24/2015

Date Data Arrived at EDR: 11/30/2015

Date Made Active in Reports: 01/18/2016

Number of Days to Update: 49

Source: Department of the Environment

Telephone: 410-537-3375

Last EDR Contact: 04/28/2016

Next Scheduled EDR Contact: 08/15/2016

Data Release Frequency: Annually

## ***State and tribal leaking storage tank lists***

INDIAN LUST R9: Leaking Underground Storage Tanks on Indian Land

LUSTs on Indian land in Arizona, California, New Mexico and Nevada

Date of Government Version: 01/08/2015

Date Data Arrived at EDR: 01/08/2015

Date Made Active in Reports: 02/09/2015

Number of Days to Update: 32

Source: Environmental Protection Agency

Telephone: 415-972-3372

Last EDR Contact: 04/27/2016

Next Scheduled EDR Contact: 08/08/2016

Data Release Frequency: Quarterly

INDIAN LUST R8: Leaking Underground Storage Tanks on Indian Land

LUSTs on Indian land in Colorado, Montana, North Dakota, South Dakota, Utah and Wyoming.

Date of Government Version: 10/13/2015

Date Data Arrived at EDR: 10/23/2015

Date Made Active in Reports: 02/18/2016

Number of Days to Update: 118

Source: EPA Region 8

Telephone: 303-312-6271

Last EDR Contact: 04/27/2016

Next Scheduled EDR Contact: 08/08/2016

Data Release Frequency: Quarterly

# GOVERNMENT RECORDS SEARCHED / DATA CURRENCY TRACKING

INDIAN LUST R7: Leaking Underground Storage Tanks on Indian Land  
LUSTs on Indian land in Iowa, Kansas, and Nebraska

Date of Government Version: 03/30/2015	Source: EPA Region 7
Date Data Arrived at EDR: 04/28/2015	Telephone: 913-551-7003
Date Made Active in Reports: 06/22/2015	Last EDR Contact: 04/29/2016
Number of Days to Update: 55	Next Scheduled EDR Contact: 08/08/2016
	Data Release Frequency: Varies

INDIAN LUST R6: Leaking Underground Storage Tanks on Indian Land  
LUSTs on Indian land in New Mexico and Oklahoma.

Date of Government Version: 08/20/2015	Source: EPA Region 6
Date Data Arrived at EDR: 10/30/2015	Telephone: 214-665-6597
Date Made Active in Reports: 02/18/2016	Last EDR Contact: 04/29/2016
Number of Days to Update: 111	Next Scheduled EDR Contact: 08/08/2016
	Data Release Frequency: Varies

INDIAN LUST R4: Leaking Underground Storage Tanks on Indian Land  
LUSTs on Indian land in Florida, Mississippi and North Carolina.

Date of Government Version: 11/24/2015	Source: EPA Region 4
Date Data Arrived at EDR: 12/01/2015	Telephone: 404-562-8677
Date Made Active in Reports: 01/04/2016	Last EDR Contact: 04/26/2016
Number of Days to Update: 34	Next Scheduled EDR Contact: 08/08/2016
	Data Release Frequency: Semi-Annually

INDIAN LUST R1: Leaking Underground Storage Tanks on Indian Land  
A listing of leaking underground storage tank locations on Indian Land.

Date of Government Version: 10/27/2015	Source: EPA Region 1
Date Data Arrived at EDR: 10/29/2015	Telephone: 617-918-1313
Date Made Active in Reports: 01/04/2016	Last EDR Contact: 04/29/2016
Number of Days to Update: 67	Next Scheduled EDR Contact: 08/08/2016
	Data Release Frequency: Varies

INDIAN LUST R5: Leaking Underground Storage Tanks on Indian Land  
Leaking underground storage tanks located on Indian Land in Michigan, Minnesota and Wisconsin.

Date of Government Version: 11/04/2015	Source: EPA, Region 5
Date Data Arrived at EDR: 11/13/2015	Telephone: 312-886-7439
Date Made Active in Reports: 01/04/2016	Last EDR Contact: 04/27/2016
Number of Days to Update: 52	Next Scheduled EDR Contact: 08/08/2016
	Data Release Frequency: Varies

INDIAN LUST R10: Leaking Underground Storage Tanks on Indian Land  
LUSTs on Indian land in Alaska, Idaho, Oregon and Washington.

Date of Government Version: 01/07/2016	Source: EPA Region 10
Date Data Arrived at EDR: 01/08/2016	Telephone: 206-553-2857
Date Made Active in Reports: 02/18/2016	Last EDR Contact: 04/29/2016
Number of Days to Update: 41	Next Scheduled EDR Contact: 08/08/2016
	Data Release Frequency: Quarterly

OCPCASES: Oil Control Program Cases

Cases monitored by the Oil Control Program. these cases can be leaking underground storage tanks and other belowground releases, leaking aboveground storage tanks, spills and inspections.

Date of Government Version: 06/03/2015	Source: Department of Environment
Date Data Arrived at EDR: 07/08/2015	Telephone: 410-537-3433
Date Made Active in Reports: 08/04/2015	Last EDR Contact: 04/08/2016
Number of Days to Update: 27	Next Scheduled EDR Contact: 07/18/2016
	Data Release Frequency: Semi-Annually



# GOVERNMENT RECORDS SEARCHED / DATA CURRENCY TRACKING

## HIST LUST: Recovery Sites

In 1999, the Department of the Environment stopped adding new sites to its Recovery Sites Database. Current leaking underground storage tank information maybe found in the OCPCASES database.

Date of Government Version: 03/01/1999  
Date Data Arrived at EDR: 03/22/1999  
Date Made Active in Reports: 04/16/1999  
Number of Days to Update: 25

Source: Department of the Environment  
Telephone: 410-537-3433  
Last EDR Contact: 02/19/2001  
Next Scheduled EDR Contact: N/A  
Data Release Frequency: No Update Planned

## **State and tribal registered storage tank lists**

### FEMA UST: Underground Storage Tank Listing

A listing of all FEMA owned underground storage tanks.

Date of Government Version: 01/01/2010  
Date Data Arrived at EDR: 02/16/2010  
Date Made Active in Reports: 04/12/2010  
Number of Days to Update: 55

Source: FEMA  
Telephone: 202-646-5797  
Last EDR Contact: 04/11/2016  
Next Scheduled EDR Contact: 07/25/2016  
Data Release Frequency: Varies

### UST: Registered Underground Storage Tank List

Registered Underground Storage Tanks. UST's are regulated under Subtitle I of the Resource Conservation and Recovery Act (RCRA) and must be registered with the state department responsible for administering the UST program. Available information varies by state program.

Date of Government Version: 03/07/2016  
Date Data Arrived at EDR: 03/09/2016  
Date Made Active in Reports: 05/09/2016  
Number of Days to Update: 61

Source: Department of the Environment  
Telephone: 410-537-3433  
Last EDR Contact: 04/11/2016  
Next Scheduled EDR Contact: 07/25/2016  
Data Release Frequency: Varies

### AST: Permitted Aboveground Storage Tanks

Registered Aboveground Storage Tanks.

Date of Government Version: 12/31/2014  
Date Data Arrived at EDR: 01/12/2015  
Date Made Active in Reports: 01/21/2015  
Number of Days to Update: 9

Source: Department of The Environment  
Telephone: 410-537-3000  
Last EDR Contact: 04/11/2016  
Next Scheduled EDR Contact: 07/25/2016  
Data Release Frequency: Quarterly

### INDIAN UST R5: Underground Storage Tanks on Indian Land

The Indian Underground Storage Tank (UST) database provides information about underground storage tanks on Indian land in EPA Region 5 (Michigan, Minnesota and Wisconsin and Tribal Nations).

Date of Government Version: 11/05/2015  
Date Data Arrived at EDR: 11/13/2015  
Date Made Active in Reports: 01/04/2016  
Number of Days to Update: 52

Source: EPA Region 5  
Telephone: 312-886-6136  
Last EDR Contact: 04/27/2016  
Next Scheduled EDR Contact: 08/08/2016  
Data Release Frequency: Varies

### INDIAN UST R6: Underground Storage Tanks on Indian Land

The Indian Underground Storage Tank (UST) database provides information about underground storage tanks on Indian land in EPA Region 6 (Louisiana, Arkansas, Oklahoma, New Mexico, Texas and 65 Tribes).

Date of Government Version: 08/20/2015  
Date Data Arrived at EDR: 10/30/2015  
Date Made Active in Reports: 02/18/2016  
Number of Days to Update: 111

Source: EPA Region 6  
Telephone: 214-665-7591  
Last EDR Contact: 04/29/2016  
Next Scheduled EDR Contact: 08/08/2016  
Data Release Frequency: Semi-Annually



# GOVERNMENT RECORDS SEARCHED / DATA CURRENCY TRACKING

## INDIAN UST R7: Underground Storage Tanks on Indian Land

The Indian Underground Storage Tank (UST) database provides information about underground storage tanks on Indian land in EPA Region 7 (Iowa, Kansas, Missouri, Nebraska, and 9 Tribal Nations).

Date of Government Version: 09/23/2014	Source: EPA Region 7
Date Data Arrived at EDR: 11/25/2014	Telephone: 913-551-7003
Date Made Active in Reports: 01/29/2015	Last EDR Contact: 04/29/2016
Number of Days to Update: 65	Next Scheduled EDR Contact: 08/08/2016
	Data Release Frequency: Varies

## INDIAN UST R4: Underground Storage Tanks on Indian Land

The Indian Underground Storage Tank (UST) database provides information about underground storage tanks on Indian land in EPA Region 4 (Alabama, Florida, Georgia, Kentucky, Mississippi, North Carolina, South Carolina, Tennessee and Tribal Nations)

Date of Government Version: 11/24/2015	Source: EPA Region 4
Date Data Arrived at EDR: 12/01/2015	Telephone: 404-562-9424
Date Made Active in Reports: 01/04/2016	Last EDR Contact: 04/26/2016
Number of Days to Update: 34	Next Scheduled EDR Contact: 08/08/2016
	Data Release Frequency: Semi-Annually

## INDIAN UST R1: Underground Storage Tanks on Indian Land

The Indian Underground Storage Tank (UST) database provides information about underground storage tanks on Indian land in EPA Region 1 (Connecticut, Maine, Massachusetts, New Hampshire, Rhode Island, Vermont and ten Tribal Nations).

Date of Government Version: 10/20/2015	Source: EPA, Region 1
Date Data Arrived at EDR: 10/29/2015	Telephone: 617-918-1313
Date Made Active in Reports: 01/04/2016	Last EDR Contact: 04/29/2016
Number of Days to Update: 67	Next Scheduled EDR Contact: 08/08/2016
	Data Release Frequency: Varies

## INDIAN UST R9: Underground Storage Tanks on Indian Land

The Indian Underground Storage Tank (UST) database provides information about underground storage tanks on Indian land in EPA Region 9 (Arizona, California, Hawaii, Nevada, the Pacific Islands, and Tribal Nations).

Date of Government Version: 12/14/2014	Source: EPA Region 9
Date Data Arrived at EDR: 02/13/2015	Telephone: 415-972-3368
Date Made Active in Reports: 03/13/2015	Last EDR Contact: 04/27/2016
Number of Days to Update: 28	Next Scheduled EDR Contact: 08/08/2016
	Data Release Frequency: Quarterly

## INDIAN UST R10: Underground Storage Tanks on Indian Land

The Indian Underground Storage Tank (UST) database provides information about underground storage tanks on Indian land in EPA Region 10 (Alaska, Idaho, Oregon, Washington, and Tribal Nations).

Date of Government Version: 01/07/2016	Source: EPA Region 10
Date Data Arrived at EDR: 01/08/2016	Telephone: 206-553-2857
Date Made Active in Reports: 02/18/2016	Last EDR Contact: 04/29/2016
Number of Days to Update: 41	Next Scheduled EDR Contact: 08/08/2016
	Data Release Frequency: Quarterly

## INDIAN UST R8: Underground Storage Tanks on Indian Land

The Indian Underground Storage Tank (UST) database provides information about underground storage tanks on Indian land in EPA Region 8 (Colorado, Montana, North Dakota, South Dakota, Utah, Wyoming and 27 Tribal Nations).

Date of Government Version: 10/13/2015	Source: EPA Region 8
Date Data Arrived at EDR: 10/23/2015	Telephone: 303-312-6137
Date Made Active in Reports: 02/18/2016	Last EDR Contact: 04/29/2016
Number of Days to Update: 118	Next Scheduled EDR Contact: 08/08/2016
	Data Release Frequency: Quarterly

# GOVERNMENT RECORDS SEARCHED / DATA CURRENCY TRACKING

## **State and tribal institutional control / engineering control registries**

### ENG CONTROLS: Engineering Controls Site listing

Engineering controls include various forms of caps, building foundations, liners, and treatment methods to create pathway elimination for regulated substances to enter environmental media or effect human health.

Date of Government Version: 11/10/2008	Source: Department of the Environment
Date Data Arrived at EDR: 11/21/2008	Telephone: 410-537-3422
Date Made Active in Reports: 12/17/2008	Last EDR Contact: 03/14/2016
Number of Days to Update: 26	Next Scheduled EDR Contact: 06/27/2016
	Data Release Frequency: Varies

### INST CONTROL: Voluntary Cleanup Program Applicants/Participants

Sites included in the Voluntary Cleanup Program Applicants/Participants listing that have Deed Restrictions.

Date of Government Version: 12/14/2015	Source: Department of the Environment
Date Data Arrived at EDR: 12/23/2015	Telephone: 410-537-3493
Date Made Active in Reports: 01/18/2016	Last EDR Contact: 03/27/2016
Number of Days to Update: 26	Next Scheduled EDR Contact: 06/27/2016
	Data Release Frequency: Semi-Annually

## **State and tribal voluntary cleanup sites**

### VCP: Voluntary Cleanup Program Applicants/Participants

The Voluntary Cleanup Program, administrated by the Dept. of the Environment, streamlines the environmental cleanup process for sites, usually industrial or commercial properties, that are contaminated, or perceived to be contaminated, by hazardous substances. Developers and lenders are provided with certain limitations on liability and participants in the program are provided certainty in the process by knowing exactly what will be required.

Date of Government Version: 12/16/2015	Source: Dept. of the Environment
Date Data Arrived at EDR: 12/23/2015	Telephone: 410-537-3000
Date Made Active in Reports: 01/18/2016	Last EDR Contact: 03/14/2016
Number of Days to Update: 26	Next Scheduled EDR Contact: 06/27/2016
	Data Release Frequency: Semi-Annually

### INDIAN VCP R1: Voluntary Cleanup Priority Listing

A listing of voluntary cleanup priority sites located on Indian Land located in Region 1.

Date of Government Version: 07/27/2015	Source: EPA, Region 1
Date Data Arrived at EDR: 09/29/2015	Telephone: 617-918-1102
Date Made Active in Reports: 02/18/2016	Last EDR Contact: 04/01/2016
Number of Days to Update: 142	Next Scheduled EDR Contact: 07/11/2016
	Data Release Frequency: Varies

### INDIAN VCP R7: Voluntary Cleanup Priority Listing

A listing of voluntary cleanup priority sites located on Indian Land located in Region 7.

Date of Government Version: 03/20/2008	Source: EPA, Region 7
Date Data Arrived at EDR: 04/22/2008	Telephone: 913-551-7365
Date Made Active in Reports: 05/19/2008	Last EDR Contact: 04/20/2009
Number of Days to Update: 27	Next Scheduled EDR Contact: 07/20/2009
	Data Release Frequency: Varies

## **State and tribal Brownfields sites**

### BROWNFIELDS: Eligible Brownfields Properties

The Site Assessment Section of the State Superfund Division is responsible for conducting federally funded assessments of eligible brownfields properties. These assessments are undertaken to determine whether there are environmental cleanup requirements at these sites.

# GOVERNMENT RECORDS SEARCHED / DATA CURRENCY TRACKING

Date of Government Version: 01/04/2016  
Date Data Arrived at EDR: 03/15/2016  
Date Made Active in Reports: 05/09/2016  
Number of Days to Update: 55

Source: Department of Environment  
Telephone: 410-537-3000  
Last EDR Contact: 03/08/2016  
Next Scheduled EDR Contact: 06/20/2016  
Data Release Frequency: Quarterly

## **ADDITIONAL ENVIRONMENTAL RECORDS**

### ***Local Brownfield lists***

#### **US BROWNFIELDS: A Listing of Brownfields Sites**

Brownfields are real property, the expansion, redevelopment, or reuse of which may be complicated by the presence or potential presence of a hazardous substance, pollutant, or contaminant. Cleaning up and reinvesting in these properties takes development pressures off of undeveloped, open land, and both improves and protects the environment. Assessment, Cleanup and Redevelopment Exchange System (ACRES) stores information reported by EPA Brownfields grant recipients on brownfields properties assessed or cleaned up with grant funding as well as information on Targeted Brownfields Assessments performed by EPA Regions. A listing of ACRES Brownfield sites is obtained from Cleanups in My Community. Cleanups in My Community provides information on Brownfields properties for which information is reported back to EPA, as well as areas served by Brownfields grant programs.

Date of Government Version: 12/22/2015  
Date Data Arrived at EDR: 12/23/2015  
Date Made Active in Reports: 02/18/2016  
Number of Days to Update: 57

Source: Environmental Protection Agency  
Telephone: 202-566-2777  
Last EDR Contact: 03/22/2016  
Next Scheduled EDR Contact: 07/04/2016  
Data Release Frequency: Semi-Annually

### ***Local Lists of Landfill / Solid Waste Disposal Sites***

#### **SWRCY: Recycling Directory**

A listing of recycling facilities.

Date of Government Version: 01/12/2016  
Date Data Arrived at EDR: 01/14/2016  
Date Made Active in Reports: 03/17/2016  
Number of Days to Update: 63

Source: Department of the Environment  
Telephone: 410-631-3314  
Last EDR Contact: 03/21/2016  
Next Scheduled EDR Contact: 07/04/2016  
Data Release Frequency: Varies

#### **INDIAN ODI: Report on the Status of Open Dumps on Indian Lands**

Location of open dumps on Indian land.

Date of Government Version: 12/31/1998  
Date Data Arrived at EDR: 12/03/2007  
Date Made Active in Reports: 01/24/2008  
Number of Days to Update: 52

Source: Environmental Protection Agency  
Telephone: 703-308-8245  
Last EDR Contact: 04/27/2016  
Next Scheduled EDR Contact: 08/15/2016  
Data Release Frequency: Varies

#### **DEBRIS REGION 9: Torres Martinez Reservation Illegal Dump Site Locations**

A listing of illegal dump sites location on the Torres Martinez Indian Reservation located in eastern Riverside County and northern Imperial County, California.

Date of Government Version: 01/12/2009  
Date Data Arrived at EDR: 05/07/2009  
Date Made Active in Reports: 09/21/2009  
Number of Days to Update: 137

Source: EPA, Region 9  
Telephone: 415-947-4219  
Last EDR Contact: 04/21/2016  
Next Scheduled EDR Contact: 08/08/2016  
Data Release Frequency: No Update Planned

#### **ODI: Open Dump Inventory**

An open dump is defined as a disposal facility that does not comply with one or more of the Part 257 or Part 258 Subtitle D Criteria.

# GOVERNMENT RECORDS SEARCHED / DATA CURRENCY TRACKING

Date of Government Version: 06/30/1985  
Date Data Arrived at EDR: 08/09/2004  
Date Made Active in Reports: 09/17/2004  
Number of Days to Update: 39

Source: Environmental Protection Agency  
Telephone: 800-424-9346  
Last EDR Contact: 06/09/2004  
Next Scheduled EDR Contact: N/A  
Data Release Frequency: No Update Planned

## **Local Lists of Hazardous waste / Contaminated Sites**

### **US HIST CDL: National Clandestine Laboratory Register**

A listing of clandestine drug lab locations that have been removed from the DEAs National Clandestine Laboratory Register.

Date of Government Version: 09/17/2015  
Date Data Arrived at EDR: 12/04/2015  
Date Made Active in Reports: 02/18/2016  
Number of Days to Update: 76

Source: Drug Enforcement Administration  
Telephone: 202-307-1000  
Last EDR Contact: 03/01/2016  
Next Scheduled EDR Contact: 06/13/2016  
Data Release Frequency: No Update Planned

### **US CDL: Clandestine Drug Labs**

A listing of clandestine drug lab locations. The U.S. Department of Justice ("the Department") provides this web site as a public service. It contains addresses of some locations where law enforcement agencies reported they found chemicals or other items that indicated the presence of either clandestine drug laboratories or dumpsites. In most cases, the source of the entries is not the Department, and the Department has not verified the entry and does not guarantee its accuracy. Members of the public must verify the accuracy of all entries by, for example, contacting local law enforcement and local health departments.

Date of Government Version: 09/17/2015  
Date Data Arrived at EDR: 12/04/2015  
Date Made Active in Reports: 02/18/2016  
Number of Days to Update: 76

Source: Drug Enforcement Administration  
Telephone: 202-307-1000  
Last EDR Contact: 03/01/2016  
Next Scheduled EDR Contact: 06/13/2016  
Data Release Frequency: Quarterly

## **Local Lists of Registered Storage Tanks**

### **Historical UST: Historical UST Registered Database**

In 1997 the Department of the Environment sent out registration forms to all the owner's listed in the UST database. Once they got the registration forms back they entered the information into a new UST database. we call this database UST. Because not all owners returned their forms, we kept the old UST database and labeled it HIST UST so that we would not be missing any past UST records. This listing is no longer updated or maintained by the agency. It is current through November 1996.

Date of Government Version: 11/21/1996  
Date Data Arrived at EDR: 09/10/1997  
Date Made Active in Reports: 10/22/1997  
Number of Days to Update: 42

Source: Department of Environment  
Telephone: 410-537-3433  
Last EDR Contact: 05/15/2000  
Next Scheduled EDR Contact: N/A  
Data Release Frequency: No Update Planned

## **Local Land Records**

### **LIENS 2: CERCLA Lien Information**

A Federal CERCLA ('Superfund') lien can exist by operation of law at any site or property at which EPA has spent Superfund monies. These monies are spent to investigate and address releases and threatened releases of contamination. CERCLIS provides information as to the identity of these sites and properties.

Date of Government Version: 02/18/2014  
Date Data Arrived at EDR: 03/18/2014  
Date Made Active in Reports: 04/24/2014  
Number of Days to Update: 37

Source: Environmental Protection Agency  
Telephone: 202-564-6023  
Last EDR Contact: 04/26/2016  
Next Scheduled EDR Contact: 08/08/2016  
Data Release Frequency: Varies

# GOVERNMENT RECORDS SEARCHED / DATA CURRENCY TRACKING

## **Records of Emergency Release Reports**

### HMIRS: Hazardous Materials Information Reporting System

Hazardous Materials Incident Report System. HMIRS contains hazardous material spill incidents reported to DOT.

Date of Government Version: 06/24/2015	Source: U.S. Department of Transportation
Date Data Arrived at EDR: 06/26/2015	Telephone: 202-366-4555
Date Made Active in Reports: 09/02/2015	Last EDR Contact: 03/30/2016
Number of Days to Update: 68	Next Scheduled EDR Contact: 07/11/2016
	Data Release Frequency: Annually

### SPILLS 90: SPILLS90 data from FirstSearch

Spills 90 includes those spill and release records available exclusively from FirstSearch databases. Typically, they may include chemical, oil and/or hazardous substance spills recorded after 1990. Duplicate records that are already included in EDR incident and release records are not included in Spills 90.

Date of Government Version: 07/15/2012	Source: FirstSearch
Date Data Arrived at EDR: 01/03/2013	Telephone: N/A
Date Made Active in Reports: 03/06/2013	Last EDR Contact: 01/03/2013
Number of Days to Update: 62	Next Scheduled EDR Contact: N/A
	Data Release Frequency: No Update Planned

## **Other Ascertainable Records**

### RCRA NonGen / NLR: RCRA - Non Generators / No Longer Regulated

RCRAInfo is EPA's comprehensive information system, providing access to data supporting the Resource Conservation and Recovery Act (RCRA) of 1976 and the Hazardous and Solid Waste Amendments (HSWA) of 1984. The database includes selective information on sites which generate, transport, store, treat and/or dispose of hazardous waste as defined by the Resource Conservation and Recovery Act (RCRA). Non-Generators do not presently generate hazardous waste.

Date of Government Version: 12/09/2015	Source: Environmental Protection Agency
Date Data Arrived at EDR: 03/02/2016	Telephone: 800-438-2474
Date Made Active in Reports: 04/05/2016	Last EDR Contact: 03/30/2016
Number of Days to Update: 34	Next Scheduled EDR Contact: 07/11/2016
	Data Release Frequency: Varies

### FUDS: Formerly Used Defense Sites

The listing includes locations of Formerly Used Defense Sites properties where the US Army Corps of Engineers is actively working or will take necessary cleanup actions.

Date of Government Version: 01/31/2015	Source: U.S. Army Corps of Engineers
Date Data Arrived at EDR: 07/08/2015	Telephone: 202-528-4285
Date Made Active in Reports: 10/13/2015	Last EDR Contact: 03/11/2016
Number of Days to Update: 97	Next Scheduled EDR Contact: 06/20/2016
	Data Release Frequency: Varies

### DOD: Department of Defense Sites

This data set consists of federally owned or administered lands, administered by the Department of Defense, that have any area equal to or greater than 640 acres of the United States, Puerto Rico, and the U.S. Virgin Islands.

Date of Government Version: 12/31/2005	Source: USGS
Date Data Arrived at EDR: 11/10/2006	Telephone: 888-275-8747
Date Made Active in Reports: 01/11/2007	Last EDR Contact: 04/15/2016
Number of Days to Update: 62	Next Scheduled EDR Contact: 07/25/2016
	Data Release Frequency: Semi-Annually

### FEDLAND: Federal and Indian Lands

Federally and Indian administrated lands of the United States. Lands included are administrated by: Army Corps of Engineers, Bureau of Reclamation, National Wild and Scenic River, National Wildlife Refuge, Public Domain Land, Wilderness, Wilderness Study Area, Wildlife Management Area, Bureau of Indian Affairs, Bureau of Land Management, Department of Justice, Forest Service, Fish and Wildlife Service, National Park Service.

# GOVERNMENT RECORDS SEARCHED / DATA CURRENCY TRACKING

Date of Government Version: 12/31/2005  
Date Data Arrived at EDR: 02/06/2006  
Date Made Active in Reports: 01/11/2007  
Number of Days to Update: 339

Source: U.S. Geological Survey  
Telephone: 888-275-8747  
Last EDR Contact: 04/15/2016  
Next Scheduled EDR Contact: 07/25/2016  
Data Release Frequency: N/A

## SCRD DRYCLEANERS: State Coalition for Remediation of Drycleaners Listing

The State Coalition for Remediation of Drycleaners was established in 1998, with support from the U.S. EPA Office of Superfund Remediation and Technology Innovation. It is comprised of representatives of states with established drycleaner remediation programs. Currently the member states are Alabama, Connecticut, Florida, Illinois, Kansas, Minnesota, Missouri, North Carolina, Oregon, South Carolina, Tennessee, Texas, and Wisconsin.

Date of Government Version: 03/07/2011  
Date Data Arrived at EDR: 03/09/2011  
Date Made Active in Reports: 05/02/2011  
Number of Days to Update: 54

Source: Environmental Protection Agency  
Telephone: 615-532-8599  
Last EDR Contact: 02/19/2016  
Next Scheduled EDR Contact: 05/30/2016  
Data Release Frequency: Varies

## US FIN ASSUR: Financial Assurance Information

All owners and operators of facilities that treat, store, or dispose of hazardous waste are required to provide proof that they will have sufficient funds to pay for the clean up, closure, and post-closure care of their facilities.

Date of Government Version: 09/01/2015  
Date Data Arrived at EDR: 09/03/2015  
Date Made Active in Reports: 11/03/2015  
Number of Days to Update: 61

Source: Environmental Protection Agency  
Telephone: 202-566-1917  
Last EDR Contact: 02/16/2016  
Next Scheduled EDR Contact: 05/30/2016  
Data Release Frequency: Quarterly

## EPA WATCH LIST: EPA WATCH LIST

EPA maintains a "Watch List" to facilitate dialogue between EPA, state and local environmental agencies on enforcement matters relating to facilities with alleged violations identified as either significant or high priority. Being on the Watch List does not mean that the facility has actually violated the law only that an investigation by EPA or a state or local environmental agency has led those organizations to allege that an unproven violation has in fact occurred. Being on the Watch List does not represent a higher level of concern regarding the alleged violations that were detected, but instead indicates cases requiring additional dialogue between EPA, state and local agencies - primarily because of the length of time the alleged violation has gone unaddressed or unresolved.

Date of Government Version: 08/30/2013  
Date Data Arrived at EDR: 03/21/2014  
Date Made Active in Reports: 06/17/2014  
Number of Days to Update: 88

Source: Environmental Protection Agency  
Telephone: 617-520-3000  
Last EDR Contact: 05/09/2016  
Next Scheduled EDR Contact: 08/22/2016  
Data Release Frequency: Quarterly

## 2020 COR ACTION: 2020 Corrective Action Program List

The EPA has set ambitious goals for the RCRA Corrective Action program by creating the 2020 Corrective Action Universe. This RCRA cleanup baseline includes facilities expected to need corrective action. The 2020 universe contains a wide variety of sites. Some properties are heavily contaminated while others were contaminated but have since been cleaned up. Still others have not been fully investigated yet, and may require little or no remediation. Inclusion in the 2020 Universe does not necessarily imply failure on the part of a facility to meet its RCRA obligations.

Date of Government Version: 04/22/2013  
Date Data Arrived at EDR: 03/03/2015  
Date Made Active in Reports: 03/09/2015  
Number of Days to Update: 6

Source: Environmental Protection Agency  
Telephone: 703-308-4044  
Last EDR Contact: 02/12/2016  
Next Scheduled EDR Contact: 05/23/2016  
Data Release Frequency: Varies

## TSCA: Toxic Substances Control Act

Toxic Substances Control Act. TSCA identifies manufacturers and importers of chemical substances included on the TSCA Chemical Substance Inventory list. It includes data on the production volume of these substances by plant site.



## GOVERNMENT RECORDS SEARCHED / DATA CURRENCY TRACKING

Date of Government Version: 12/31/2012  
Date Data Arrived at EDR: 01/15/2015  
Date Made Active in Reports: 01/29/2015  
Number of Days to Update: 14

Source: EPA  
Telephone: 202-260-5521  
Last EDR Contact: 03/24/2016  
Next Scheduled EDR Contact: 07/04/2016  
Data Release Frequency: Every 4 Years

### TRIS: Toxic Chemical Release Inventory System

Toxic Release Inventory System. TRIS identifies facilities which release toxic chemicals to the air, water and land in reportable quantities under SARA Title III Section 313.

Date of Government Version: 12/31/2014  
Date Data Arrived at EDR: 11/24/2015  
Date Made Active in Reports: 04/05/2016  
Number of Days to Update: 133

Source: EPA  
Telephone: 202-566-0250  
Last EDR Contact: 02/24/2016  
Next Scheduled EDR Contact: 06/06/2016  
Data Release Frequency: Annually

### SSTS: Section 7 Tracking Systems

Section 7 of the Federal Insecticide, Fungicide and Rodenticide Act, as amended (92 Stat. 829) requires all registered pesticide-producing establishments to submit a report to the Environmental Protection Agency by March 1st each year. Each establishment must report the types and amounts of pesticides, active ingredients and devices being produced, and those having been produced and sold or distributed in the past year.

Date of Government Version: 12/31/2009  
Date Data Arrived at EDR: 12/10/2010  
Date Made Active in Reports: 02/25/2011  
Number of Days to Update: 77

Source: EPA  
Telephone: 202-564-4203  
Last EDR Contact: 04/25/2016  
Next Scheduled EDR Contact: 08/08/2016  
Data Release Frequency: Annually

### ROD: Records Of Decision

Record of Decision. ROD documents mandate a permanent remedy at an NPL (Superfund) site containing technical and health information to aid in the cleanup.

Date of Government Version: 11/25/2013  
Date Data Arrived at EDR: 12/12/2013  
Date Made Active in Reports: 02/24/2014  
Number of Days to Update: 74

Source: EPA  
Telephone: 703-416-0223  
Last EDR Contact: 03/08/2016  
Next Scheduled EDR Contact: 06/20/2016  
Data Release Frequency: Annually

### RMP: Risk Management Plans

When Congress passed the Clean Air Act Amendments of 1990, it required EPA to publish regulations and guidance for chemical accident prevention at facilities using extremely hazardous substances. The Risk Management Program Rule (RMP Rule) was written to implement Section 112(r) of these amendments. The rule, which built upon existing industry codes and standards, requires companies of all sizes that use certain flammable and toxic substances to develop a Risk Management Program, which includes a(n): Hazard assessment that details the potential effects of an accidental release, an accident history of the last five years, and an evaluation of worst-case and alternative accidental releases; Prevention program that includes safety precautions and maintenance, monitoring, and employee training measures; and Emergency response program that spells out emergency health care, employee training measures and procedures for informing the public and response agencies (e.g the fire department) should an accident occur.

Date of Government Version: 08/01/2015  
Date Data Arrived at EDR: 08/26/2015  
Date Made Active in Reports: 11/03/2015  
Number of Days to Update: 69

Source: Environmental Protection Agency  
Telephone: 202-564-8600  
Last EDR Contact: 04/25/2016  
Next Scheduled EDR Contact: 08/08/2016  
Data Release Frequency: Varies

### RAATS: RCRA Administrative Action Tracking System

RCRA Administration Action Tracking System. RAATS contains records based on enforcement actions issued under RCRA pertaining to major violators and includes administrative and civil actions brought by the EPA. For administration actions after September 30, 1995, data entry in the RAATS database was discontinued. EPA will retain a copy of the database for historical records. It was necessary to terminate RAATS because a decrease in agency resources made it impossible to continue to update the information contained in the database.

# GOVERNMENT RECORDS SEARCHED / DATA CURRENCY TRACKING

Date of Government Version: 04/17/1995  
Date Data Arrived at EDR: 07/03/1995  
Date Made Active in Reports: 08/07/1995  
Number of Days to Update: 35

Source: EPA  
Telephone: 202-564-4104  
Last EDR Contact: 06/02/2008  
Next Scheduled EDR Contact: 09/01/2008  
Data Release Frequency: No Update Planned

## PRP: Potentially Responsible Parties

A listing of verified Potentially Responsible Parties

Date of Government Version: 10/25/2013  
Date Data Arrived at EDR: 10/17/2014  
Date Made Active in Reports: 10/20/2014  
Number of Days to Update: 3

Source: EPA  
Telephone: 202-564-6023  
Last EDR Contact: 02/12/2016  
Next Scheduled EDR Contact: 05/23/2016  
Data Release Frequency: Quarterly

## PADS: PCB Activity Database System

PCB Activity Database. PADS Identifies generators, transporters, commercial storers and/or brokers and disposers of PCB's who are required to notify the EPA of such activities.

Date of Government Version: 07/01/2014  
Date Data Arrived at EDR: 10/15/2014  
Date Made Active in Reports: 11/17/2014  
Number of Days to Update: 33

Source: EPA  
Telephone: 202-566-0500  
Last EDR Contact: 04/12/2016  
Next Scheduled EDR Contact: 07/25/2016  
Data Release Frequency: Annually

## ICIS: Integrated Compliance Information System

The Integrated Compliance Information System (ICIS) supports the information needs of the national enforcement and compliance program as well as the unique needs of the National Pollutant Discharge Elimination System (NPDES) program.

Date of Government Version: 01/23/2015  
Date Data Arrived at EDR: 02/06/2015  
Date Made Active in Reports: 03/09/2015  
Number of Days to Update: 31

Source: Environmental Protection Agency  
Telephone: 202-564-5088  
Last EDR Contact: 04/08/2016  
Next Scheduled EDR Contact: 07/25/2016  
Data Release Frequency: Quarterly

**FTTS: FIFRA/ TSCA Tracking System - FIFRA (Federal Insecticide, Fungicide, & Rodenticide Act)/TSCA (Toxic Substances Control Act)**  
FTTS tracks administrative cases and pesticide enforcement actions and compliance activities related to FIFRA, TSCA and EPCRA (Emergency Planning and Community Right-to-Know Act). To maintain currency, EDR contacts the Agency on a quarterly basis.

Date of Government Version: 04/09/2009  
Date Data Arrived at EDR: 04/16/2009  
Date Made Active in Reports: 05/11/2009  
Number of Days to Update: 25

Source: EPA/Office of Prevention, Pesticides and Toxic Substances  
Telephone: 202-566-1667  
Last EDR Contact: 02/22/2016  
Next Scheduled EDR Contact: 06/06/2016  
Data Release Frequency: Quarterly

**FTTS INSP: FIFRA/ TSCA Tracking System - FIFRA (Federal Insecticide, Fungicide, & Rodenticide Act)/TSCA (Toxic Substances Control Act)**  
A listing of FIFRA/TSCA Tracking System (FTTS) inspections and enforcements.

Date of Government Version: 04/09/2009  
Date Data Arrived at EDR: 04/16/2009  
Date Made Active in Reports: 05/11/2009  
Number of Days to Update: 25

Source: EPA  
Telephone: 202-566-1667  
Last EDR Contact: 02/22/2016  
Next Scheduled EDR Contact: 06/06/2016  
Data Release Frequency: Quarterly

## MLTS: Material Licensing Tracking System

MLTS is maintained by the Nuclear Regulatory Commission and contains a list of approximately 8,100 sites which possess or use radioactive materials and which are subject to NRC licensing requirements. To maintain currency, EDR contacts the Agency on a quarterly basis.



# GOVERNMENT RECORDS SEARCHED / DATA CURRENCY TRACKING

Date of Government Version: 03/07/2016  
Date Data Arrived at EDR: 03/18/2016  
Date Made Active in Reports: 04/15/2016  
Number of Days to Update: 28

Source: Nuclear Regulatory Commission  
Telephone: 301-415-7169  
Last EDR Contact: 05/06/2016  
Next Scheduled EDR Contact: 08/22/2016  
Data Release Frequency: Quarterly

## COAL ASH DOE: Steam-Electric Plant Operation Data

A listing of power plants that store ash in surface ponds.

Date of Government Version: 12/31/2005  
Date Data Arrived at EDR: 08/07/2009  
Date Made Active in Reports: 10/22/2009  
Number of Days to Update: 76

Source: Department of Energy  
Telephone: 202-586-8719  
Last EDR Contact: 04/15/2016  
Next Scheduled EDR Contact: 07/25/2016  
Data Release Frequency: Varies

## COAL ASH EPA: Coal Combustion Residues Surface Impoundments List

A listing of coal combustion residues surface impoundments with high hazard potential ratings.

Date of Government Version: 07/01/2014  
Date Data Arrived at EDR: 09/10/2014  
Date Made Active in Reports: 10/20/2014  
Number of Days to Update: 40

Source: Environmental Protection Agency  
Telephone: N/A  
Last EDR Contact: 03/11/2016  
Next Scheduled EDR Contact: 06/20/2016  
Data Release Frequency: Varies

## PCB TRANSFORMER: PCB Transformer Registration Database

The database of PCB transformer registrations that includes all PCB registration submittals.

Date of Government Version: 02/01/2011  
Date Data Arrived at EDR: 10/19/2011  
Date Made Active in Reports: 01/10/2012  
Number of Days to Update: 83

Source: Environmental Protection Agency  
Telephone: 202-566-0517  
Last EDR Contact: 04/26/2016  
Next Scheduled EDR Contact: 08/08/2016  
Data Release Frequency: Varies

## RADINFO: Radiation Information Database

The Radiation Information Database (RADINFO) contains information about facilities that are regulated by U.S. Environmental Protection Agency (EPA) regulations for radiation and radioactivity.

Date of Government Version: 07/07/2015  
Date Data Arrived at EDR: 07/09/2015  
Date Made Active in Reports: 09/16/2015  
Number of Days to Update: 69

Source: Environmental Protection Agency  
Telephone: 202-343-9775  
Last EDR Contact: 04/08/2016  
Next Scheduled EDR Contact: 07/18/2016  
Data Release Frequency: Quarterly

## HIST FTTS: FIFRA/TSCA Tracking System Administrative Case Listing

A complete administrative case listing from the FIFRA/TSCA Tracking System (FTTS) for all ten EPA regions. The information was obtained from the National Compliance Database (NCDB). NCDB supports the implementation of FIFRA (Federal Insecticide, Fungicide, and Rodenticide Act) and TSCA (Toxic Substances Control Act). Some EPA regions are now closing out records. Because of that, and the fact that some EPA regions are not providing EPA Headquarters with updated records, it was decided to create a HIST FTTS database. It included records that may not be included in the newer FTTS database updates. This database is no longer updated.

Date of Government Version: 10/19/2006  
Date Data Arrived at EDR: 03/01/2007  
Date Made Active in Reports: 04/10/2007  
Number of Days to Update: 40

Source: Environmental Protection Agency  
Telephone: 202-564-2501  
Last EDR Contact: 12/17/2007  
Next Scheduled EDR Contact: 03/17/2008  
Data Release Frequency: No Update Planned

## HIST FTTS INSP: FIFRA/TSCA Tracking System Inspection & Enforcement Case Listing

A complete inspection and enforcement case listing from the FIFRA/TSCA Tracking System (FTTS) for all ten EPA regions. The information was obtained from the National Compliance Database (NCDB). NCDB supports the implementation of FIFRA (Federal Insecticide, Fungicide, and Rodenticide Act) and TSCA (Toxic Substances Control Act). Some EPA regions are now closing out records. Because of that, and the fact that some EPA regions are not providing EPA Headquarters with updated records, it was decided to create a HIST FTTS database. It included records that may not be included in the newer FTTS database updates. This database is no longer updated.

# GOVERNMENT RECORDS SEARCHED / DATA CURRENCY TRACKING

Date of Government Version: 10/19/2006  
Date Data Arrived at EDR: 03/01/2007  
Date Made Active in Reports: 04/10/2007  
Number of Days to Update: 40

Source: Environmental Protection Agency  
Telephone: 202-564-2501  
Last EDR Contact: 12/17/2008  
Next Scheduled EDR Contact: 03/17/2008  
Data Release Frequency: No Update Planned

## DOT OPS: Incident and Accident Data

Department of Transportation, Office of Pipeline Safety Incident and Accident data.

Date of Government Version: 07/31/2012  
Date Data Arrived at EDR: 08/07/2012  
Date Made Active in Reports: 09/18/2012  
Number of Days to Update: 42

Source: Department of Transportation, Office of Pipeline Safety  
Telephone: 202-366-4595  
Last EDR Contact: 05/04/2016  
Next Scheduled EDR Contact: 08/15/2016  
Data Release Frequency: Varies

## CONSENT: Superfund (CERCLA) Consent Decrees

Major legal settlements that establish responsibility and standards for cleanup at NPL (Superfund) sites. Released periodically by United States District Courts after settlement by parties to litigation matters.

Date of Government Version: 12/31/2014  
Date Data Arrived at EDR: 04/17/2015  
Date Made Active in Reports: 06/02/2015  
Number of Days to Update: 46

Source: Department of Justice, Consent Decree Library  
Telephone: Varies  
Last EDR Contact: 03/24/2016  
Next Scheduled EDR Contact: 07/11/2016  
Data Release Frequency: Varies

## BRS: Biennial Reporting System

The Biennial Reporting System is a national system administered by the EPA that collects data on the generation and management of hazardous waste. BRS captures detailed data from two groups: Large Quantity Generators (LQG) and Treatment, Storage, and Disposal Facilities.

Date of Government Version: 12/31/2013  
Date Data Arrived at EDR: 02/24/2015  
Date Made Active in Reports: 09/30/2015  
Number of Days to Update: 218

Source: EPA/NTIS  
Telephone: 800-424-9346  
Last EDR Contact: 02/26/2016  
Next Scheduled EDR Contact: 06/06/2016  
Data Release Frequency: Biennially

## INDIAN RESERV: Indian Reservations

This map layer portrays Indian administered lands of the United States that have any area equal to or greater than 640 acres.

Date of Government Version: 12/31/2005  
Date Data Arrived at EDR: 12/08/2006  
Date Made Active in Reports: 01/11/2007  
Number of Days to Update: 34

Source: USGS  
Telephone: 202-208-3710  
Last EDR Contact: 04/15/2016  
Next Scheduled EDR Contact: 07/25/2016  
Data Release Frequency: Semi-Annually

## FUSRAP: Formerly Utilized Sites Remedial Action Program

DOE established the Formerly Utilized Sites Remedial Action Program (FUSRAP) in 1974 to remediate sites where radioactive contamination remained from Manhattan Project and early U.S. Atomic Energy Commission (AEC) operations.

Date of Government Version: 11/23/2015  
Date Data Arrived at EDR: 11/24/2015  
Date Made Active in Reports: 02/18/2016  
Number of Days to Update: 86

Source: Department of Energy  
Telephone: 202-586-3559  
Last EDR Contact: 05/09/2016  
Next Scheduled EDR Contact: 08/22/2016  
Data Release Frequency: Varies

## UMTRA: Uranium Mill Tailings Sites

Uranium ore was mined by private companies for federal government use in national defense programs. When the mills shut down, large piles of the sand-like material (mill tailings) remain after uranium has been extracted from the ore. Levels of human exposure to radioactive materials from the piles are low; however, in some cases tailings were used as construction materials before the potential health hazards of the tailings were recognized.

# GOVERNMENT RECORDS SEARCHED / DATA CURRENCY TRACKING

Date of Government Version: 09/14/2010  
Date Data Arrived at EDR: 10/07/2011  
Date Made Active in Reports: 03/01/2012  
Number of Days to Update: 146

Source: Department of Energy  
Telephone: 505-845-0011  
Last EDR Contact: 03/28/2016  
Next Scheduled EDR Contact: 06/06/2016  
Data Release Frequency: Varies

## LEAD SMELTER 1: Lead Smelter Sites

A listing of former lead smelter site locations.

Date of Government Version: 11/25/2014  
Date Data Arrived at EDR: 11/26/2014  
Date Made Active in Reports: 01/29/2015  
Number of Days to Update: 64

Source: Environmental Protection Agency  
Telephone: 703-603-8787  
Last EDR Contact: 04/07/2016  
Next Scheduled EDR Contact: 07/18/2016  
Data Release Frequency: Varies

## LEAD SMELTER 2: Lead Smelter Sites

A list of several hundred sites in the U.S. where secondary lead smelting was done from 1931 and 1964. These sites may pose a threat to public health through ingestion or inhalation of contaminated soil or dust

Date of Government Version: 04/05/2001  
Date Data Arrived at EDR: 10/27/2010  
Date Made Active in Reports: 12/02/2010  
Number of Days to Update: 36

Source: American Journal of Public Health  
Telephone: 703-305-6451  
Last EDR Contact: 12/02/2009  
Next Scheduled EDR Contact: N/A  
Data Release Frequency: No Update Planned

## US AIRS (AFS): Aerometric Information Retrieval System Facility Subsystem (AFS)

The database is a sub-system of Aerometric Information Retrieval System (AIRS). AFS contains compliance data on air pollution point sources regulated by the U.S. EPA and/or state and local air regulatory agencies. This information comes from source reports by various stationary sources of air pollution, such as electric power plants, steel mills, factories, and universities, and provides information about the air pollutants they produce. Action, air program, air program pollutant, and general level plant data. It is used to track emissions and compliance data from industrial plants.

Date of Government Version: 10/20/2015  
Date Data Arrived at EDR: 10/27/2015  
Date Made Active in Reports: 01/04/2016  
Number of Days to Update: 69

Source: EPA  
Telephone: 202-564-2496  
Last EDR Contact: 03/24/2016  
Next Scheduled EDR Contact: 07/11/2016  
Data Release Frequency: Annually

## US AIRS MINOR: Air Facility System Data

A listing of minor source facilities.

Date of Government Version: 10/20/2015  
Date Data Arrived at EDR: 10/27/2015  
Date Made Active in Reports: 01/04/2016  
Number of Days to Update: 69

Source: EPA  
Telephone: 202-564-2496  
Last EDR Contact: 03/24/2016  
Next Scheduled EDR Contact: 07/11/2016  
Data Release Frequency: Annually

## US MINES: Mines Master Index File

Contains all mine identification numbers issued for mines active or opened since 1971. The data also includes violation information.

Date of Government Version: 02/09/2016  
Date Data Arrived at EDR: 03/02/2016  
Date Made Active in Reports: 04/15/2016  
Number of Days to Update: 44

Source: Department of Labor, Mine Safety and Health Administration  
Telephone: 303-231-5959  
Last EDR Contact: 03/02/2016  
Next Scheduled EDR Contact: 06/13/2016  
Data Release Frequency: Semi-Annually

## US MINES 2: Ferrous and Nonferrous Metal Mines Database Listing

This map layer includes ferrous (ferrous metal mines are facilities that extract ferrous metals, such as iron ore or molybdenum) and nonferrous (Nonferrous metal mines are facilities that extract nonferrous metals, such as gold, silver, copper, zinc, and lead) metal mines in the United States.

# GOVERNMENT RECORDS SEARCHED / DATA CURRENCY TRACKING

Date of Government Version: 12/05/2005  
Date Data Arrived at EDR: 02/29/2008  
Date Made Active in Reports: 04/18/2008  
Number of Days to Update: 49

Source: USGS  
Telephone: 703-648-7709  
Last EDR Contact: 03/04/2016  
Next Scheduled EDR Contact: 06/13/2016  
Data Release Frequency: Varies

## US MINES 3: Active Mines & Mineral Plants Database Listing

Active Mines and Mineral Processing Plant operations for commodities monitored by the Minerals Information Team of the USGS.

Date of Government Version: 04/14/2011  
Date Data Arrived at EDR: 06/08/2011  
Date Made Active in Reports: 09/13/2011  
Number of Days to Update: 97

Source: USGS  
Telephone: 703-648-7709  
Last EDR Contact: 03/04/2016  
Next Scheduled EDR Contact: 06/13/2016  
Data Release Frequency: Varies

## FINDS: Facility Index System/Facility Registry System

Facility Index System. FINDS contains both facility information and 'pointers' to other sources that contain more detail. EDR includes the following FINDS databases in this report: PCS (Permit Compliance System), AIRS (Aerometric Information Retrieval System), DOCKET (Enforcement Docket used to manage and track information on civil judicial enforcement cases for all environmental statutes), FURS (Federal Underground Injection Control), C-DOCKET (Criminal Docket System used to track criminal enforcement actions for all environmental statutes), FFIS (Federal Facilities Information System), STATE (State Environmental Laws and Statutes), and PADS (PCB Activity Data System).

Date of Government Version: 07/20/2015  
Date Data Arrived at EDR: 09/09/2015  
Date Made Active in Reports: 11/03/2015  
Number of Days to Update: 55

Source: EPA  
Telephone: (215) 814-5000  
Last EDR Contact: 03/08/2016  
Next Scheduled EDR Contact: 06/20/2016  
Data Release Frequency: Quarterly

## UXO: Unexploded Ordnance Sites

A listing of unexploded ordnance site locations

Date of Government Version: 10/25/2015  
Date Data Arrived at EDR: 01/29/2016  
Date Made Active in Reports: 04/05/2016  
Number of Days to Update: 67

Source: Department of Defense  
Telephone: 571-373-0407  
Last EDR Contact: 04/18/2016  
Next Scheduled EDR Contact: 07/04/2016  
Data Release Frequency: Varies

## DOCKET HWC: Hazardous Waste Compliance Docket Listing

A complete list of the Federal Agency Hazardous Waste Compliance Docket Facilities.

Date of Government Version: 03/01/2016  
Date Data Arrived at EDR: 03/03/2016  
Date Made Active in Reports: 04/05/2016  
Number of Days to Update: 33

Source: Environmental Protection Agency  
Telephone: 202-564-0527  
Last EDR Contact: 02/24/2016  
Next Scheduled EDR Contact: 06/13/2016  
Data Release Frequency: Varies

## AIRS: Permit and Facility Information Listing

A listing of permitted facilities and emissions information.

Date of Government Version: 12/31/2014  
Date Data Arrived at EDR: 10/15/2015  
Date Made Active in Reports: 12/10/2015  
Number of Days to Update: 56

Source: Department of the Environment  
Telephone: 410-537-3220  
Last EDR Contact: 04/11/2016  
Next Scheduled EDR Contact: 07/25/2016  
Data Release Frequency: Varies

## COAL ASH: Coal Ash Disposal Site Listing

Coal combustion byproduct site locations.

# GOVERNMENT RECORDS SEARCHED / DATA CURRENCY TRACKING

Date of Government Version: 08/13/2010  
Date Data Arrived at EDR: 01/05/2011  
Date Made Active in Reports: 01/31/2011  
Number of Days to Update: 26

Source: Department of the Environment  
Telephone: 410-537-3507  
Last EDR Contact: 03/24/2016  
Next Scheduled EDR Contact: 07/04/2016  
Data Release Frequency: Varies

**DRYCLEANERS:** Registered Drycleaning Facilities  
A listing of registered drycleaning facilities.

Date of Government Version: 01/06/2016  
Date Data Arrived at EDR: 01/13/2016  
Date Made Active in Reports: 03/14/2016  
Number of Days to Update: 61

Source: Department of the Environmental  
Telephone: 410-537-3220  
Last EDR Contact: 04/11/2016  
Next Scheduled EDR Contact: 07/25/2016  
Data Release Frequency: Varies

**Financial Assurance 1:** Financial Assurance Information Listing  
Financial Assurance information.

Date of Government Version: 05/01/2013  
Date Data Arrived at EDR: 05/22/2013  
Date Made Active in Reports: 06/27/2013  
Number of Days to Update: 36

Source: Department of the Environment  
Telephone: 410-537-3345  
Last EDR Contact: 05/02/2016  
Next Scheduled EDR Contact: 08/15/2016  
Data Release Frequency: Varies

**Financial Assurance 2:** Financial Assurance Information Listing  
A listing of financial assurance information for storage tank sites.

Date of Government Version: 03/07/2016  
Date Data Arrived at EDR: 03/09/2016  
Date Made Active in Reports: 05/09/2016  
Number of Days to Update: 61

Source: Department of the Environment  
Telephone: 410-537-3461  
Last EDR Contact: 04/11/2016  
Next Scheduled EDR Contact: 07/25/2016  
Data Release Frequency: Quarterly

**LEAD:** Lead Inspection Database

The Childhood Lead Poisoning Prevention Program data of lead inspection for the state.

Date of Government Version: 12/07/2015  
Date Data Arrived at EDR: 12/30/2015  
Date Made Active in Reports: 01/18/2016  
Number of Days to Update: 19

Source: Department of Environment, Lead Poisoning Prevention Program  
Telephone: 410-537-3000  
Last EDR Contact: 04/11/2016  
Next Scheduled EDR Contact: 07/11/2016  
Data Release Frequency: Varies

**LRP:** Land Restoration Program

A listing of Land Restoration Program sites. Site types included in the database are: Voluntary Cleanup Program, National Priority List, Brownfields, Site Assessment, Formerly Used Defense Site, State Master List, Non Master List, Groundwater Investigation and Federal Facility.

Date of Government Version: 02/16/2016  
Date Data Arrived at EDR: 03/08/2016  
Date Made Active in Reports: 05/09/2016  
Number of Days to Update: 62

Source: Department of the Environment  
Telephone: 410-537-3000  
Last EDR Contact: 03/08/2016  
Next Scheduled EDR Contact: 06/20/2016  
Data Release Frequency: Quarterly

**NPDES:** Wastewater Permit Listing

A listing of wastewater permit locations.

Date of Government Version: 01/15/2016  
Date Data Arrived at EDR: 02/25/2016  
Date Made Active in Reports: 05/09/2016  
Number of Days to Update: 74

Source: Department of the Environment  
Telephone: 410-537-3507  
Last EDR Contact: 02/23/2016  
Next Scheduled EDR Contact: 06/06/2016  
Data Release Frequency: Varies

# GOVERNMENT RECORDS SEARCHED / DATA CURRENCY TRACKING

## UIC: Underground Injection Wells Database

A listing of underground injection well locations. The UIC Program is responsible for regulating the construction, operation, permitting, and closure of injection wells that place fluids underground for storage or disposal.

Date of Government Version: 05/04/2015	Source: Department of the Environment
Date Data Arrived at EDR: 05/29/2015	Telephone: 410-537-3507
Date Made Active in Reports: 07/07/2015	Last EDR Contact: 04/25/2016
Number of Days to Update: 39	Next Scheduled EDR Contact: 08/08/2016
	Data Release Frequency: Varies

## FUELS PROGRAM: EPA Fuels Program Registered Listing

This listing includes facilities that are registered under the Part 80 (Code of Federal Regulations) EPA Fuels Programs. All companies now are required to submit new and updated registrations.

Date of Government Version: 11/23/2015	Source: EPA
Date Data Arrived at EDR: 11/24/2015	Telephone: 800-385-6164
Date Made Active in Reports: 02/18/2016	Last EDR Contact: 02/24/2016
Number of Days to Update: 86	Next Scheduled EDR Contact: 06/06/2016
	Data Release Frequency: Quarterly

## ECHO: Enforcement & Compliance History Information

ECHO provides integrated compliance and enforcement information for about 800,000 regulated facilities nationwide.

Date of Government Version: 09/20/2015	Source: Environmental Protection Agency
Date Data Arrived at EDR: 09/23/2015	Telephone: 202-564-2280
Date Made Active in Reports: 01/04/2016	Last EDR Contact: 03/23/2016
Number of Days to Update: 103	Next Scheduled EDR Contact: 07/04/2016
	Data Release Frequency: Quarterly

## EDR HIGH RISK HISTORICAL RECORDS

### *EDR Exclusive Records*

#### EDR MGP: EDR Proprietary Manufactured Gas Plants

The EDR Proprietary Manufactured Gas Plant Database includes records of coal gas plants (manufactured gas plants) compiled by EDR's researchers. Manufactured gas sites were used in the United States from the 1800's to 1950's to produce a gas that could be distributed and used as fuel. These plants used whale oil, rosin, coal, or a mixture of coal, oil, and water that also produced a significant amount of waste. Many of the byproducts of the gas production, such as coal tar (oily waste containing volatile and non-volatile chemicals), sludges, oils and other compounds are potentially hazardous to human health and the environment. The byproduct from this process was frequently disposed of directly at the plant site and can remain or spread slowly, serving as a continuous source of soil and groundwater contamination.

Date of Government Version: N/A	Source: EDR, Inc.
Date Data Arrived at EDR: N/A	Telephone: N/A
Date Made Active in Reports: N/A	Last EDR Contact: N/A
Number of Days to Update: N/A	Next Scheduled EDR Contact: N/A
	Data Release Frequency: No Update Planned

#### EDR Hist Auto: EDR Exclusive Historic Gas Stations

EDR has searched selected national collections of business directories and has collected listings of potential gas station/filling station/service station sites that were available to EDR researchers. EDR's review was limited to those categories of sources that might, in EDR's opinion, include gas station/filling station/service station establishments. The categories reviewed included, but were not limited to gas, gas station, gasoline station, filling station, auto, automobile repair, auto service station, service station, etc. This database falls within a category of information EDR classifies as "High Risk Historical Records", or HRHR. EDR's HRHR effort presents unique and sometimes proprietary data about past sites and operations that typically create environmental concerns, but may not show up in current government records searches.

Date of Government Version: N/A	Source: EDR, Inc.
Date Data Arrived at EDR: N/A	Telephone: N/A
Date Made Active in Reports: N/A	Last EDR Contact: N/A
Number of Days to Update: N/A	Next Scheduled EDR Contact: N/A
	Data Release Frequency: Varies



# GOVERNMENT RECORDS SEARCHED / DATA CURRENCY TRACKING

## EDR Hist Cleaner: EDR Exclusive Historic Dry Cleaners

EDR has searched selected national collections of business directories and has collected listings of potential dry cleaner sites that were available to EDR researchers. EDR's review was limited to those categories of sources that might, in EDR's opinion, include dry cleaning establishments. The categories reviewed included, but were not limited to dry cleaners, cleaners, laundry, laundromat, cleaning/laundry, wash & dry etc. This database falls within a category of information EDR classifies as "High Risk Historical Records", or HRHR. EDR's HRHR effort presents unique and sometimes proprietary data about past sites and operations that typically create environmental concerns, but may not show up in current government records searches.

Date of Government Version: N/A	Source: EDR, Inc.
Date Data Arrived at EDR: N/A	Telephone: N/A
Date Made Active in Reports: N/A	Last EDR Contact: N/A
Number of Days to Update: N/A	Next Scheduled EDR Contact: N/A
	Data Release Frequency: Varies

## EDR RECOVERED GOVERNMENT ARCHIVES

### *Exclusive Recovered Govt. Archives*

#### RGA HWS: Recovered Government Archive State Hazardous Waste Facilities List

The EDR Recovered Government Archive State Hazardous Waste database provides a list of SHWS incidents derived from historical databases and includes many records that no longer appear in current government lists. Compiled from Records formerly available from the Department of the Environment in Maryland.

Date of Government Version: N/A	Source: Department of the Environment
Date Data Arrived at EDR: 07/01/2013	Telephone: N/A
Date Made Active in Reports: 01/03/2014	Last EDR Contact: 06/01/2012
Number of Days to Update: 186	Next Scheduled EDR Contact: N/A
	Data Release Frequency: Varies

#### RGA LF: Recovered Government Archive Solid Waste Facilities List

The EDR Recovered Government Archive Landfill database provides a list of landfills derived from historical databases and includes many records that no longer appear in current government lists. Compiled from Records formerly available from the Department of the Environment in Maryland.

Date of Government Version: N/A	Source: Department of the Environment
Date Data Arrived at EDR: 07/01/2013	Telephone: N/A
Date Made Active in Reports: 01/16/2014	Last EDR Contact: 06/01/2012
Number of Days to Update: 199	Next Scheduled EDR Contact: N/A
	Data Release Frequency: Varies

#### RGA LUST: Recovered Government Archive Leaking Underground Storage Tank

The EDR Recovered Government Archive Leaking Underground Storage Tank database provides a list of LUST incidents derived from historical databases and includes many records that no longer appear in current government lists. Compiled from Records formerly available from the Department of the Environment in Maryland from 1995-1999..

Date of Government Version: N/A	Source: Department of the Environment
Date Data Arrived at EDR: 07/01/2013	Telephone: N/A
Date Made Active in Reports: 01/03/2014	Last EDR Contact: 06/01/2012
Number of Days to Update: 186	Next Scheduled EDR Contact: N/A
	Data Release Frequency: Varies

## OTHER DATABASE(S)

Depending on the geographic area covered by this report, the data provided in these specialty databases may or may not be complete. For example, the existence of wetlands information data in a specific report does not mean that all wetlands in the area covered by the report are included. Moreover, the absence of any reported wetlands information does not necessarily mean that wetlands do not exist in the area covered by the report.

# GOVERNMENT RECORDS SEARCHED / DATA CURRENCY TRACKING

## CT MANIFEST: Hazardous Waste Manifest Data

Facility and manifest data. Manifest is a document that lists and tracks hazardous waste from the generator through transporters to a tsd facility.

Date of Government Version: 07/30/2013  
Date Data Arrived at EDR: 08/19/2013  
Date Made Active in Reports: 10/03/2013  
Number of Days to Update: 45

Source: Department of Energy & Environmental Protection  
Telephone: 860-424-3375  
Last EDR Contact: 02/18/2016  
Next Scheduled EDR Contact: 05/30/2016  
Data Release Frequency: No Update Planned

## NJ MANIFEST: Manifest Information

Hazardous waste manifest information.

Date of Government Version: 12/31/2013  
Date Data Arrived at EDR: 07/17/2015  
Date Made Active in Reports: 08/12/2015  
Number of Days to Update: 26

Source: Department of Environmental Protection  
Telephone: N/A  
Last EDR Contact: 04/12/2016  
Next Scheduled EDR Contact: 07/25/2016  
Data Release Frequency: Annually

## NY MANIFEST: Facility and Manifest Data

Manifest is a document that lists and tracks hazardous waste from the generator through transporters to a TSD facility.

Date of Government Version: 02/01/2016  
Date Data Arrived at EDR: 02/03/2016  
Date Made Active in Reports: 03/22/2016  
Number of Days to Update: 48

Source: Department of Environmental Conservation  
Telephone: 518-402-8651  
Last EDR Contact: 05/06/2016  
Next Scheduled EDR Contact: 08/15/2016  
Data Release Frequency: Annually

## PA MANIFEST: Manifest Information

Hazardous waste manifest information.

Date of Government Version: 12/31/2014  
Date Data Arrived at EDR: 07/24/2015  
Date Made Active in Reports: 08/18/2015  
Number of Days to Update: 25

Source: Department of Environmental Protection  
Telephone: 717-783-8990  
Last EDR Contact: 04/18/2016  
Next Scheduled EDR Contact: 08/01/2016  
Data Release Frequency: Annually

## RI MANIFEST: Manifest information

Hazardous waste manifest information

Date of Government Version: 12/31/2013  
Date Data Arrived at EDR: 06/19/2015  
Date Made Active in Reports: 07/15/2015  
Number of Days to Update: 26

Source: Department of Environmental Management  
Telephone: 401-222-2797  
Last EDR Contact: 03/21/2016  
Next Scheduled EDR Contact: 06/06/2016  
Data Release Frequency: Annually

## WI MANIFEST: Manifest Information

Hazardous waste manifest information.

Date of Government Version: 12/31/2014  
Date Data Arrived at EDR: 03/19/2015  
Date Made Active in Reports: 04/07/2015  
Number of Days to Update: 19

Source: Department of Natural Resources  
Telephone: N/A  
Last EDR Contact: 03/14/2016  
Next Scheduled EDR Contact: 06/27/2016  
Data Release Frequency: Annually

## Oil/Gas Pipelines

Source: PennWell Corporation

Petroleum Bundle (Crude Oil, Refined Products, Petrochemicals, Gas Liquids (LPG/NGL), and Specialty Gases (Miscellaneous)) N = Natural Gas Bundle (Natural Gas, Gas Liquids (LPG/NGL), and Specialty Gases (Miscellaneous)). This map includes information copyrighted by PennWell Corporation. This information is provided on a best effort basis and PennWell Corporation does not guarantee its accuracy nor warrant its fitness for any particular purpose. Such information has been reprinted with the permission of PennWell.

## Electric Power Transmission Line Data

Source: PennWell Corporation

This map includes information copyrighted by PennWell Corporation. This information is provided on a best effort basis and PennWell Corporation does not guarantee its accuracy nor warrant its fitness for any particular purpose. Such information has been reprinted with the permission of PennWell.



## GOVERNMENT RECORDS SEARCHED / DATA CURRENCY TRACKING

**Sensitive Receptors:** There are individuals deemed sensitive receptors due to their fragile immune systems and special sensitivity to environmental discharges. These sensitive receptors typically include the elderly, the sick, and children. While the location of all sensitive receptors cannot be determined, EDR indicates those buildings and facilities - schools, daycares, hospitals, medical centers, and nursing homes - where individuals who are sensitive receptors are likely to be located.

### AHA Hospitals:

Source: American Hospital Association, Inc.

Telephone: 312-280-5991

The database includes a listing of hospitals based on the American Hospital Association's annual survey of hospitals.

### Medical Centers: Provider of Services Listing

Source: Centers for Medicare & Medicaid Services

Telephone: 410-786-3000

A listing of hospitals with Medicare provider number, produced by Centers of Medicare & Medicaid Services, a federal agency within the U.S. Department of Health and Human Services.

### Nursing Homes

Source: National Institutes of Health

Telephone: 301-594-6248

Information on Medicare and Medicaid certified nursing homes in the United States.

### Public Schools

Source: National Center for Education Statistics

Telephone: 202-502-7300

The National Center for Education Statistics' primary database on elementary and secondary public education in the United States. It is a comprehensive, annual, national statistical database of all public elementary and secondary schools and school districts, which contains data that are comparable across all states.

### Private Schools

Source: National Center for Education Statistics

Telephone: 202-502-7300

The National Center for Education Statistics' primary database on private school locations in the United States.

### Daycare Centers: Child Care Providers

Source: Department of Human Resources

Telephone: 410-767-7805

**Flood Zone Data:** This data, available in select counties across the country, was obtained by EDR in 2003 & 2011 from the Federal Emergency Management Agency (FEMA). Data depicts 100-year and 500-year flood zones as defined by FEMA.

**NWI:** National Wetlands Inventory. This data, available in select counties across the country, was obtained by EDR in 2002, 2005 and 2010 from the U.S. Fish and Wildlife Service.

### Current USGS 7.5 Minute Topographic Map

Source: U.S. Geological Survey

## **STREET AND ADDRESS INFORMATION**

© 2015 TomTom North America, Inc. All rights reserved. This material is proprietary and the subject of copyright protection and other intellectual property rights owned by or licensed to Tele Atlas North America, Inc. The use of this material is subject to the terms of a license agreement. You will be held liable for any unauthorized copying or disclosure of this material.